



Englewood East MSBU SIDEWALK MASTER PLAN

July 2020



CALTRAN Engineering Group
410 S Ware Blvd, Suite 405
Tampa, FL 33619
Phone: 813-488-7834
Fax: 786-513-0711



DATE: July 17th, 2020

FROM: Moe Lavasani, PhD, PE, Project Manager

TO: Raymond Slade
Project Manager, Engineering Division

Public Works Department
410 Taylor Street, Unit 104
Punta Gorda, Florida 33950
Office: 941.575.3685 Fax: 941.575.3664

SUBJECT: Charlotte County – Englewood East MSBU Sidewalk Master Plan

Table of Contents

Executive Summary	1
1. Introduction	2
2. Existing Conditions Data	4
2.1. In-House Data Collection	4
2.2. Field Visit	8
2.3. Major Trip Attraction Locations	9
2.4. Right-of-Way	11
2.5. Crash Data	11
3. GIS Database	13
4. Pedestrian Demand Analysis	13
5. Prioritization Process and Criteria	14
5.1. Non-motorists Use	15
5.1.1. Segment Proximity to School Bus Pick Up/Drop Off (PU/DO)	15
5.1.2. Major Pedestrian and Bicycle Trip Attraction Proximity	15
5.1.3. Pedestrian and Bicycle Recorded Activities (Strava Data Index)	16
5.2. Pedestrian Safety	20
5.2.1. Roadway Classification	20
5.2.2. Crash Record	22
5.2.3. Segment Addresses Connectivity	22
5.3. Implementation	22
5.3.1. Available Right of Way	22
5.4. Citizens Inputs	23
5.4.1. Segments of Concern	23
6. Existing Sidewalk Analysis	27
7. Rankings Overview	29

List of Tables

Table 1. Existing Sidewalks and Length.....	5
Table 2. Major Trip Attraction Locations.....	9
Table 3. Potential Sidewalks Scoring Reference based on Bus Stop Location.....	15
Table 4. Potential Sidewalks Scoring Reference based on Major Pedestrian and Bicycle Trip Generators Locations.....	15
Table 5. Potential Sidewalks Scoring Reference based on Pedestrian and Bicycle Recorded Activity (Strava)	16
Table 6. Potential Sidewalks Scoring Reference based on Roadway Classification	20
Table 7. Potential Sidewalks Scoring Reference based on Crash Record.....	22
Table 8. Potential Sidewalks Scoring Reference based on Connectivity	22
Table 9. Sidewalks Master Plan Recommendation	29

List of Figures

Figure 1. Users Sharing Road for Walking/Bicycling along Janette St within Englewood East MSBU	2
Figure 2. Englewood East MSBU (Study Area Limit).....	3
Figure 3. Sample Field and In House Data Collection Form	4
Figure 4. Existing Sidewalk System with Segment Numbers Refers to Table 1.....	6
Figure 5. Existing vs Not Existing Sidewalk System	7
Figure 6. CALTRAN Team Field Visit	8
Figure 7. Myakka River Elementary Attracts Significant Trips and is a Critical Location.....	9
Figure 8. Englewood East Park.....	9
Figure 9. Major Pedestrian and Bicycle Trip Generators Locations.....	10
Figure 10. Crash Occurrence at Locations without Sidewalk Significantly Decrease Pedestrian Safety (Photo Source: Charlotte County Website) ..	11
Figure 11. Crash Locations	12
Figure 12. Strava Data Sample Representation (Pedestrian and Bicycle Activity)	13
Figure 13. Scoring Matrix.....	14
Figure 14. Sidewalk Segments Score Based on School Bus Stop Location.....	17
Figure 15. Sidewalk Scoring based on Major Pedestrian and Bicycle Trip Attraction Site Locations.....	18
Figure 16. Sidewalk Scoring based on Pedestrian and Bicycle Activity	19
Figure 17. Sidewalk Scoring based on Roadway Classification	21
Figure 18. Sidewalk Scoring based on Crash Records.....	24
Figure 19. Sidewalk Scoring based on Network Connectivity	25
Figure 20. Sidewalk Scoring based on Citizens Input	26

Figure 21. Sample Existing Sidewalk Issues	27
Figure 22. Sidewalk Scoring based on Walkability Issues	28
Figure 23. Sidewalk Master Plan Action Plan Recommendation.....	30
Figure 23-A. Sidewalk Master Plan Action Plan Recommendation – Inset A1.....	31
Figure 23-B. Sidewalk Master Plan Action Plan Recommendation – Inset A2	32
Figure 23-C. Sidewalk Master Plan Action Plan Recommendation – Inset A3	33
Figure 23-D. Sidewalk Master Plan Action Plan Recommendation – Inset A4.....	34
Figure 23-E. Sidewalk Master Plan Action Plan Recommendation – Inset A5	35
Figure 23-F. Sidewalk Master Plan Action Plan Recommendation – Inset A6.....	36
Figure 23-G. Sidewalk Master Plan Action Plan Recommendation – Inset A7.....	37
Figure 23-H. Sidewalk Master Plan Action Plan Recommendation – Inset A8.....	38

List of Appendix

- Appendix A: Sidewalk Inventory
- Appendix B: Crash Reports
- Appendix C: FDOT Standard for Sidewalk/Pedestrian Facilities
- Appendix D. List of Top 25 Construction Needed Sidewalks
- Appendix E. List of Top 25 Maintenance Needed Sidewalks

Executive Summary

CALTRAN Engineering Group, Inc. (CALTRAN) was retained by the Charlotte County Public Works Department to design Sidewalk Master Plan for Englewood East Municipal Service Benefit Unit (MSBU). Englewood East MSBU is located within the county, with its boundaries limited to Gasparilla Rd. to the east, Willmington Blvd. to the north, Winchester Blvd. to the west and Gulfstream Blvd. to the south. The purpose of the Master Plan is to address sidewalk connectivity and facilitate safe walking and biking routes to trip destinations within the community. Furthermore, a prioritization and ranking matrix is to be provided to assist the Public Works Department for planning the application of this Master Plan.

Collecting existing data started with in-house data collection and was accompanied by field review of existing sidewalks. The Englewood East sidewalk system is 136,314 ft in length. A CALTRAN crew walked the existing sidewalks and captured photos and videos for further analysis. Using the data collected, a Geographic Information System (GIS)-based map was developed to visualize existing locations of sidewalks and add missing/needed sidewalk segments for a complete and connected system.

Potential (missing/needed) sidewalk segments were added to the GIS map, and a scoring system was developed to identify which locations are more critical for planning and construction. Criteria including non-motorist use, pedestrian and bicyclist safety, school trip safety, implementation and citizen input were considered to score potential sidewalk segments and recommend an action plan for sidewalk construction. Non-motorist use criteria included recorded utilization of segments in a cellphone-based application (Strava), distance to special generators (school, commercial plazas, etc.), and segments at which school bus stop locations are designated by the Charlotte County Public Schools (CCPS) Transportation Department. Pedestrian safety criteria included crash records, roadway classification (i.e., speed limits), and segments that address connectivity issues (i.e., leap-frog segments). Implementation criteria included right-of-way (ROW), and citizen input criteria based on meetings with the MSBU Citizens Advisory Committee (CAC). The CALTRAN Team attended three CAC meetings (December 18, 2019 & February 19, 2020 and June 10, 2020) and a Charlotte County Public Schools Transportation Department staff meetings (January 31, 2020) to gather input regarding important items to be considered.

Potential sidewalks have been divided into four categories based on the scoring system results and the following proposed construction schedule— 1) Urgent, 2) Short-Term (within 5 years), 3) Mid-Term (within 10 years), and 4) Long-Term (within 20 years). Existing sidewalks have also been classified into two categories for maintenance, with those having some issues (sidewalk concrete cracks, faded ADA ramp, etc.) on a short-run scale and the rest considered long-run. Priority is given to streets in order to have sidewalk at least on one side. Consequently, if both sides for instance are suggested to have urgent construction, the database is revised so that only one side is recommended to urgent or short-term and other side moved to long-term construction, independently of the scoring system. The recommended Sidewalk Master Plan is presented in **Figures 23** of this report.

1. Introduction

The Charlotte County Public Works Department is conducting the design of a Sidewalk Master Plan for the Englewood East MSBU. The Sidewalk Master Plan is intended to establish a comprehensive safe network, including convenient walking routes throughout the community.

Sidewalk Master Plan Objectives

- ✓ Documents locations with high pedestrian/bicyclist concentration.
- ✓ Identifies opportunities and constraints for future walkway facilities.
- ✓ Identifies areas with the highest need for sidewalk installation.
- ✓ Develops prioritization criteria and procedures that can be used as a guideline for installing sidewalk along Englewood East MSBU.

Initial field review by CALTRAN staff indicated that there are roadways with missing or discontinued (leapfrog) sidewalk segments within the community. **Figure 1** shows a facility at which roadway users have to drive, walk, or bike along the same stretch of the roadway that was designed primarily for driving and includes a lack of sidewalks, bike paths, bike lanes, or paved shoulders, which can be dangerous for all roadway users, however inevitable in the absence of appropriate facilities.

The main purpose of this Sidewalk Master Plan is to prioritize sidewalk installation by documenting the most critical segments within the Englewood East MSBU that will enhance pedestrian and bicyclist safety and activities. Network connectivity has an important role in providing a safe walking environment. As part of the plan, pedestrian and bicycle safety was analyzed to identify localized pedestrian and bicycle issues, with particular emphasis on school trip safety. Existing condition data collection, in addition to comments from the MSBU CAC and the CCPS Transportation Department, were considered in analyzing the existing conditions and providing recommendations for future built conditions.

Sidewalks are an important part of a network for pedestrian and bicycle modes of transportation. This infrastructure is widely used for access to neighborhoods,

schools, businesses, and parks. In addition to mobility improvements, sidewalks enhance safety by separating vehicles from pedestrians (or bicyclists who are not experienced enough to share the road or use bike lanes or paved shoulders). The Sidewalk Master Plan is intended to analyze the existing infrastructure and provide recommendations for future improvements within the bike/ped network and the prioritization therein. Englewood East is one of the MSBUs located within Charlotte County in Southwest Florida. The study area, depicted in **Figure 2**, is limited to Willmington Blvd in north, Winchester Blvd in west, Gulfstream Blvd in south and Gasparilla Road in East.



Figure 1. Users Sharing Road for Walking/Bicycling along Janette St within Englewood East MSBU

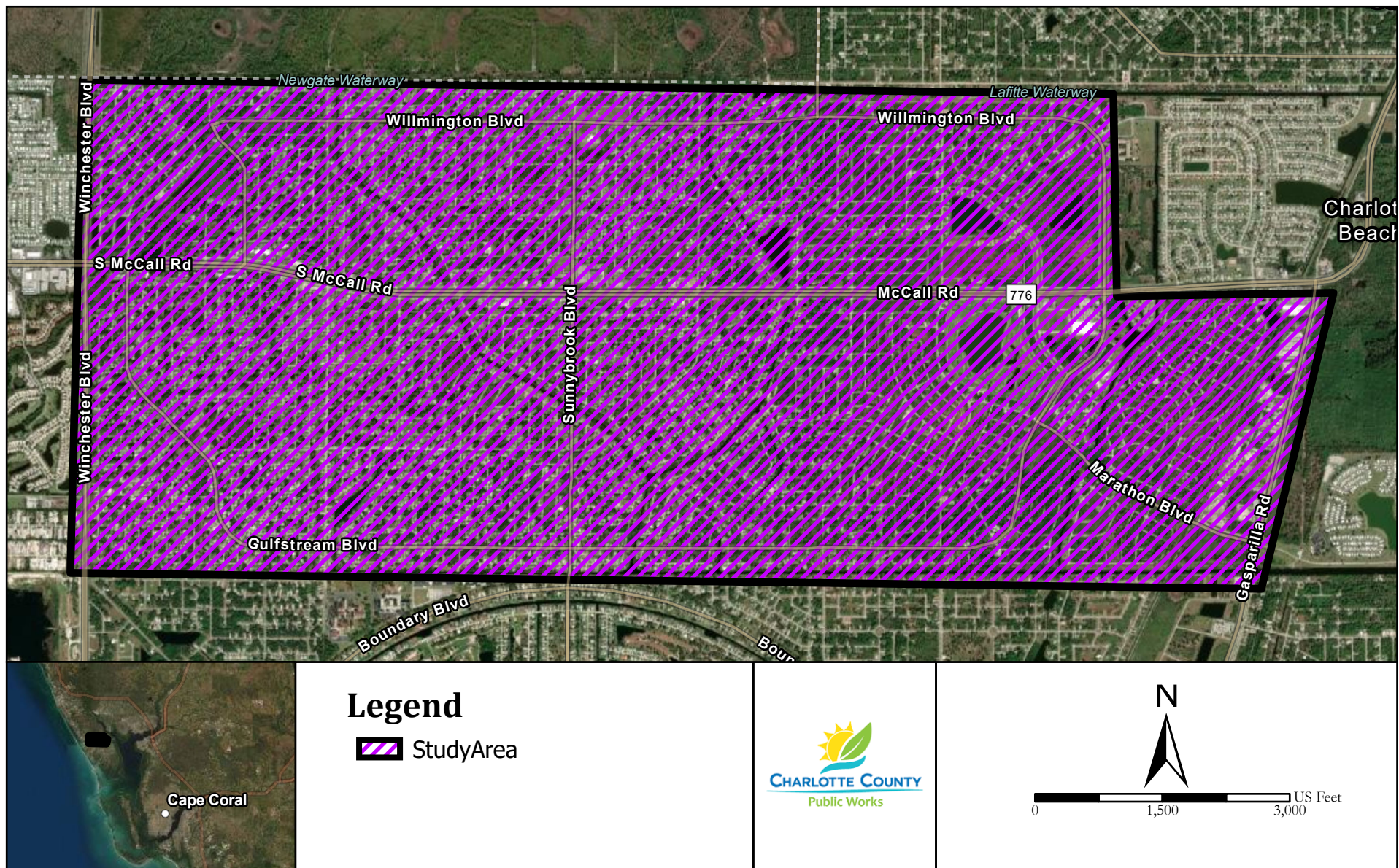


Figure 2. Englewood East MSBU (Study Area Limit)

2. Existing Conditions Data

2.1. In-House Data Collection

A general overview of existing sidewalks was conducted using aerial imagery as the initial step of the inventory within the boundaries of the study area. In addition to pedestrian and bicycle facilities, this step included identifying major trip generators such as schools and other public or private facilities with high pedestrian and bicycle demand. The third portion of in-house data was ROW requirements, to be used for cost-estimation. Then, CALTRAN crew walked the sidewalk segments and collected existing condition inventory using the sample form shown in **Figure 3**.

An existing sidewalk map is provided in **Figure 4**, and a table showing the length of each segment is provided in **Table 1**. Although sidewalks are now required in all new subdivisions, many miles of streets within the community are currently without sidewalks, as shown in **Figure 5**.

As of July 2020, the Englewood East MSBU had approximately 25.82 miles of sidewalks based on available County data and field visit review. Numbers shown in Figure 4 are the available sidewalk segments as shown in Table 1.


Feature ID in GIS Shape File	0			
Main Road	Gulfstream Blvd			
From	Fruitland Ave			
To	Stonecrop Ave			
				
Sidewalk Presence	Right		Left	
	Y	N	Y	N
Specific connectivity issue (barrier) along sidewalk (pavement breaks, tree root intrusion)	Y (Explain)	N	Y (Explain)	N
Intersection Crosswalk and ADA ramp Along Sidewalk	Y	N	Y	N
Intersection Crosswalk and ADA ramp perpendicular to Sidewalk	Y	N	Y	N
Crosswalk Condition/Damage (Good/Poor)				

Figure 3. Sample Field and In House Data Collection Form

Table 1. Existing Sidewalks and Length

Segment Number	Street	From	To	Year Built	Length (ft.)
1	Gulfstream Blvd	Fruitland Ave	Stonecrop Ave	N/A	659
2	Winchester Blvd	262' N of from Prospect Ave	S McCall Rd	2015	3,956
3	Willmington Blvd	McKinley Terrace	Pennell St	N/A	543
4	Gasparilla Rd	S McCall Rd	Cape Haze Pioneer Trail	N/A	884
5	Gulfstream Blvd	S McCall Rd	Environmental Way	N/A	950
6	Gulfstream Blvd	Spinnaker Blvd	Rosemont Dr	N/A	6,211
7	David Blvd	130' N from Xavier Ave	Willmington Blvd	2007	418
8	Willmington Blvd	McKinley Terrace	S McCall Rd	N/A	266
9	Pinedale Dr	S Access Rd	950' S from S Access Rd	N/A	912
10	Willmington Blvd	David Blvd	Coliseum Blvd	2007	3,503
11	Winchester Blvd	S McCall Rd	225' S from Fruitland Ave	2015	6,581
12	Gulfstream Blvd	S Access Rd	150' S from S Access Rd	2007	160
13	Gulfstream Blvd	S Access Rd	Oceanspray Blvd	2007	8,059
14	Spinnaker Blvd	S Access Rd	Oceanspray Blvd	N/A	5,466
15	Gulfstream Blvd	S McCall Rd	383' S from Environmental Way	N/A	1,353
16	Kevitt Blvd	S Access Rd	1,174' S from S Access Rd	N/A	1,174
17	Sunnybrook Blvd	S Access Rd	178' S from Greenway Ave	2014	6,007
18	Coliseum Blvd	Willmington Blvd	242' E from Eureka Cir	2007	1,381
19	Winchester Blvd	S McCall Rd	270' S from Fruitland Ave	2015	6,526
20	Spinnaker Blvd	S Access Rd	550' S from Gulfstream Blvd	N/A	5,974
21	Winchester Blvd	262' N of from Prospect Ave	S McCall Rd	2015	3,941
22	S McCall Rd	Winchester Blvd	Willmington Blvd	N/A	833
23	S McCall Rd	Willmington Blvd	Montauk St	N/A	823
24	S McCall Rd	Blueberry Dr	Shalimar St	N/A	533
25	S McCall Rd	115' E of Gulfstream Blvd	430' W of Thorman Rd	N/A	1,067
26	S McCall Rd	Winchester Blvd	Gulfstream Blvd	N/A	886
27	S McCall Rd	Brandywine Dr	Sea Mist Dr	N/A	445
28	N Access Rd	Shalimar St	90' E from Gulfstream Blvd	N/A	10,141
29	S Access Rd	Spinnaker Blvd	Sunnybrook Blvd	N/A	9,507
30	N Access Rd	Brookridge St	Sunnybrook Blvd	N/A	8,453
31	S McCall Rd	Sunnybrook Blvd	750' E from Sunnybrook Blvd	N/A	896
32	S Access Rd	Sunnybrook Blvd	Brandywine Dr	N/A	9,538
33	S McCall Rd	Gulfstream Blvd	Treadway Rd	N/A	1,580
34	S McCall Rd	Pinedale Dr	Gasparilla Rd	N/A	1,458
35	S Access Rd	Treadway Rd	Pinedale Dr	N/A	1,633
36	Oceanspray Blvd	Gulfstream Blvd	Sunnybrook Blvd	2018	7,211
37	Spinnaker Blvd	Prospect Ave	S McCall Rd	2020	3,983
38	Spinnaker Blvd	Prospect Ave	S McCall Rd	2020	3,983
39	Sunnybrook Blvd	Euler Ave	S McCall Rd	2020	4,210
40	Sunnybrook Blvd	Euler Ave	S McCall Rd	2020	4,210
Total Length (ft)					136,314

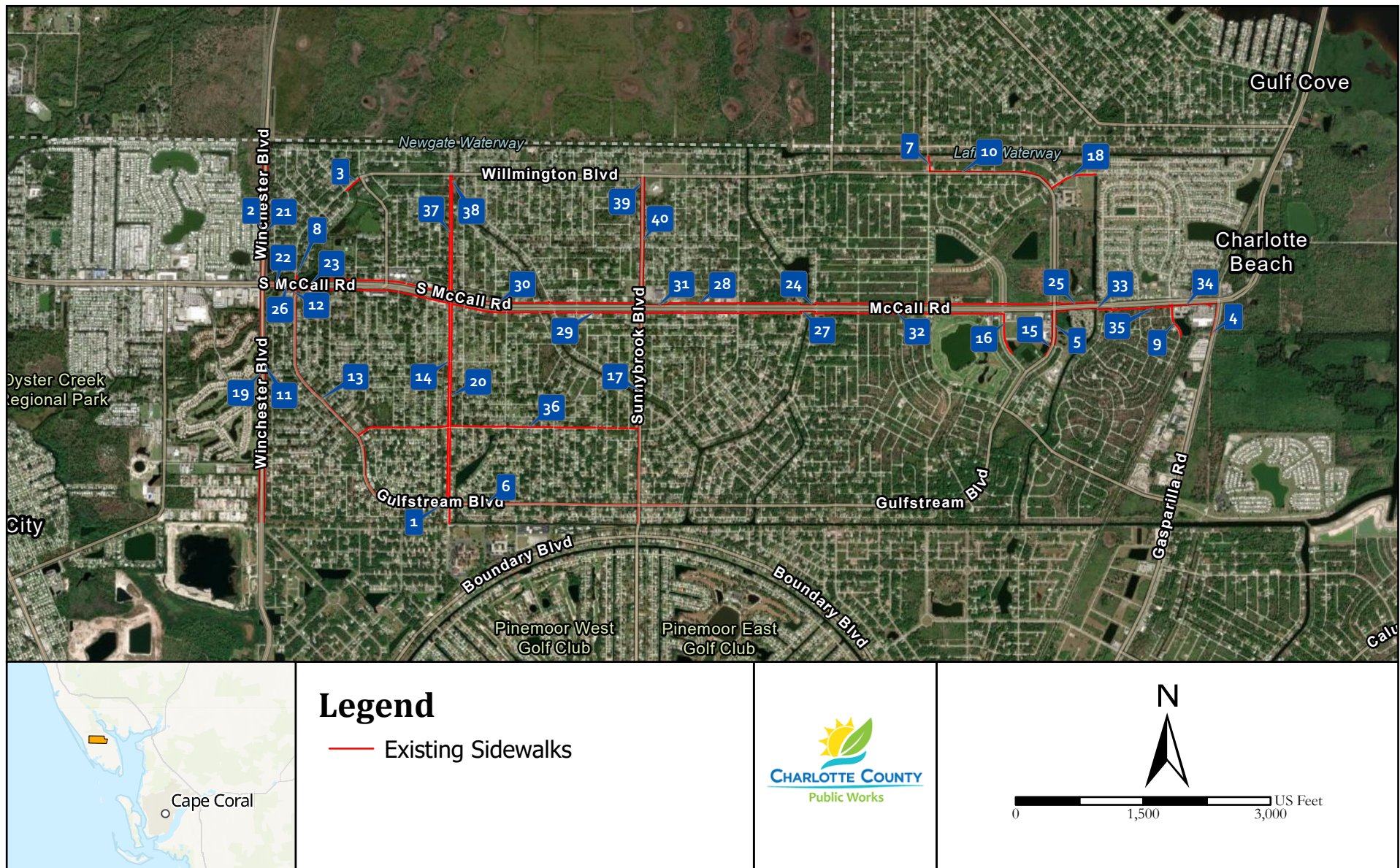


Figure 4. Existing Sidewalk System with Segment Numbers Refers to Table 1

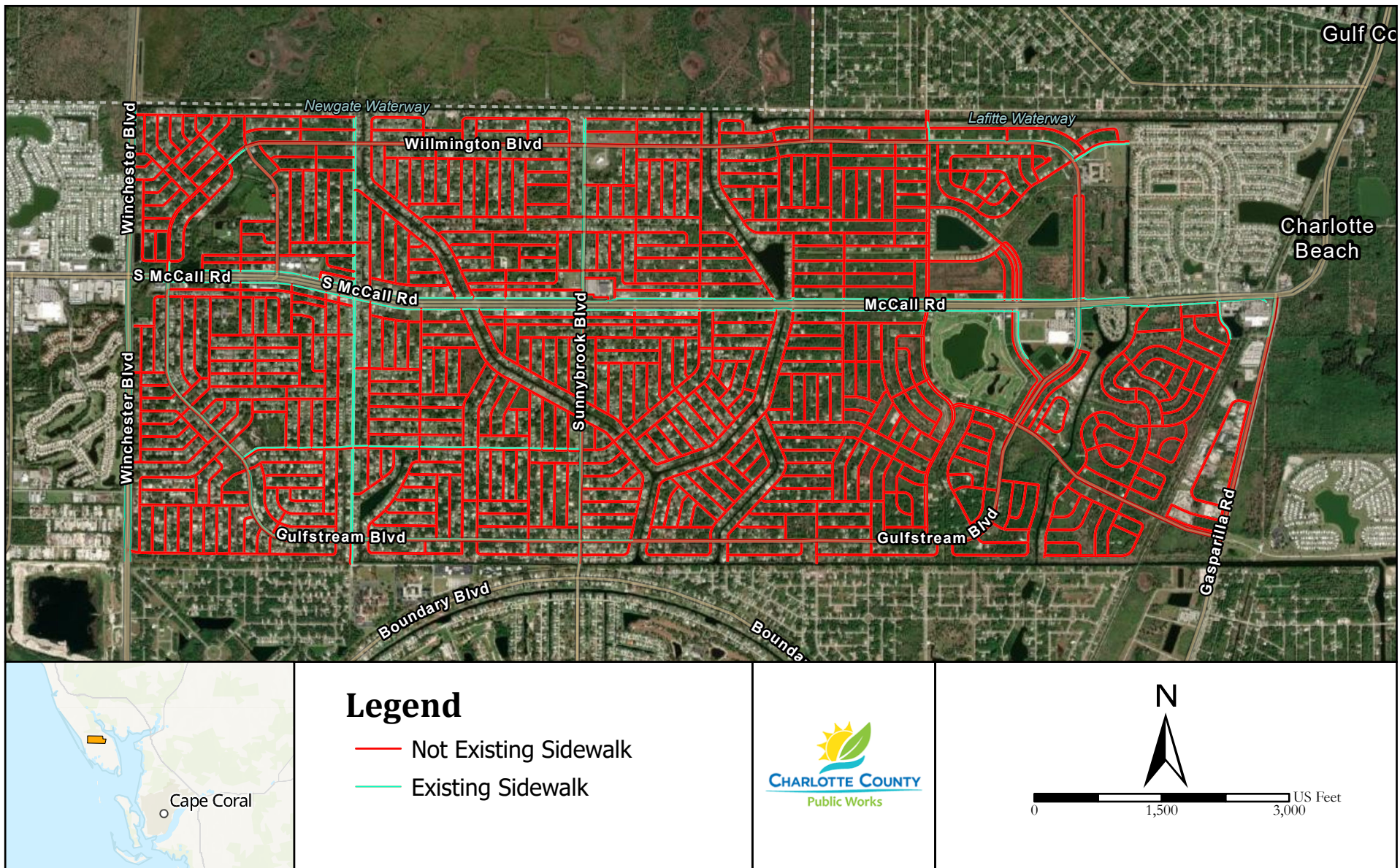


Figure 5. Existing vs Not Existing Sidewalk System

This figure shows the ArcGIS map that was created based on the existing sidewalk (data provided by the Public Works Department) and by creating potential sidewalk segments at any other locations without sidewalk. Existing sidewalk segments include information such as year built and sidewalk segment length, and potential segments include general information such as location of sidewalk in reference to street (i.e., north or south), length, name, and availability of sidewalk on the opposite side.

2.2. Field Visit

Observations from a field visit by CALTRAN staff (**Figure 6**) indicated that all existing sidewalks are concrete sidewalks. Sidewalk widths are generally 5 ft. wide, with some 8 ft. sidewalks also present. A sidewalk survey was conducted in Feb 2020 (Feb 26-27) to determine the conditions of the community's existing sidewalk network. Its purpose was to confirm the approximate length of sidewalks and sidewalks in need of repair/replacement.

The data collection crew walked all existing sidewalks and recorded existing conditions data, which were subsequently used in a scoring system to rate each segment for upgrading the existing network. The main purpose was to cross-check in-house data, analyze connectivity, and verify ADA (Americans with Disabilities Act) compliance, especially at the intersection level. In addition to confirming the in-house data, information on specific issues regarding sidewalk pavement condition was collected for use in scoring and prioritization to upgrade the existing network. The most important data collected during this visit were sidewalk connectivity and ADA compliance. Because of the existing relationships between connectivity issues, and Safe Routes to School, the County's sidewalk network must comply with all ADA requirements. Along with inventorying areas with or without sidewalk, a separate inventory of deficiencies or lack of accessible ramps was developed. It is recommended to focus on these segments to provide accessible ramps in all locations as soon as possible. Data collection detailed records are provided in **Appendix A**.



Figure 6. CALTRAN Team Field Visit

2.3. Major Trip Attraction Locations

Other input data collected during the in-house inventory were major trip attractions, including schools and other public or private facilities that generate pedestrian or bicycle trips. **Table 2** shows the major trip generators within the study area, **Figure 7** and **Figure 8** show two examples of these locations and all 16 locations are provided on a map with the existing sidewalk system, in **Figure 9**.

Table 2. Major Trip Attraction Locations

Location Number	Major Trip Generator
1	Myakka River Elementary School
2	Winn – Dixie
3	Sonrise Baptist Church
4	Englewood Area Fire Control District Station
5	Tringali Park
6	Englewood Charlotte Library
7	Englewood Market
8	Adventures Preschool, Inc.
9	Englewood East Park
10	The Cove of Rotonda Golf Center
11	Church of Christ
12	Redeemer Lutheran Church & Childcare
13	Lemon Bay Church of Christ
14	The Home Depot
15	Publix Super Market at Gulf Cove
16	Sheriff's Office
17	Kid's Club
18	Miss Heidi's Preschool
19	Miss Heidi's Learning Center



Figure 8. Englewood East Park



Figure 7. Myakka River Elementary Attracts Significant Trips and is a Critical Location

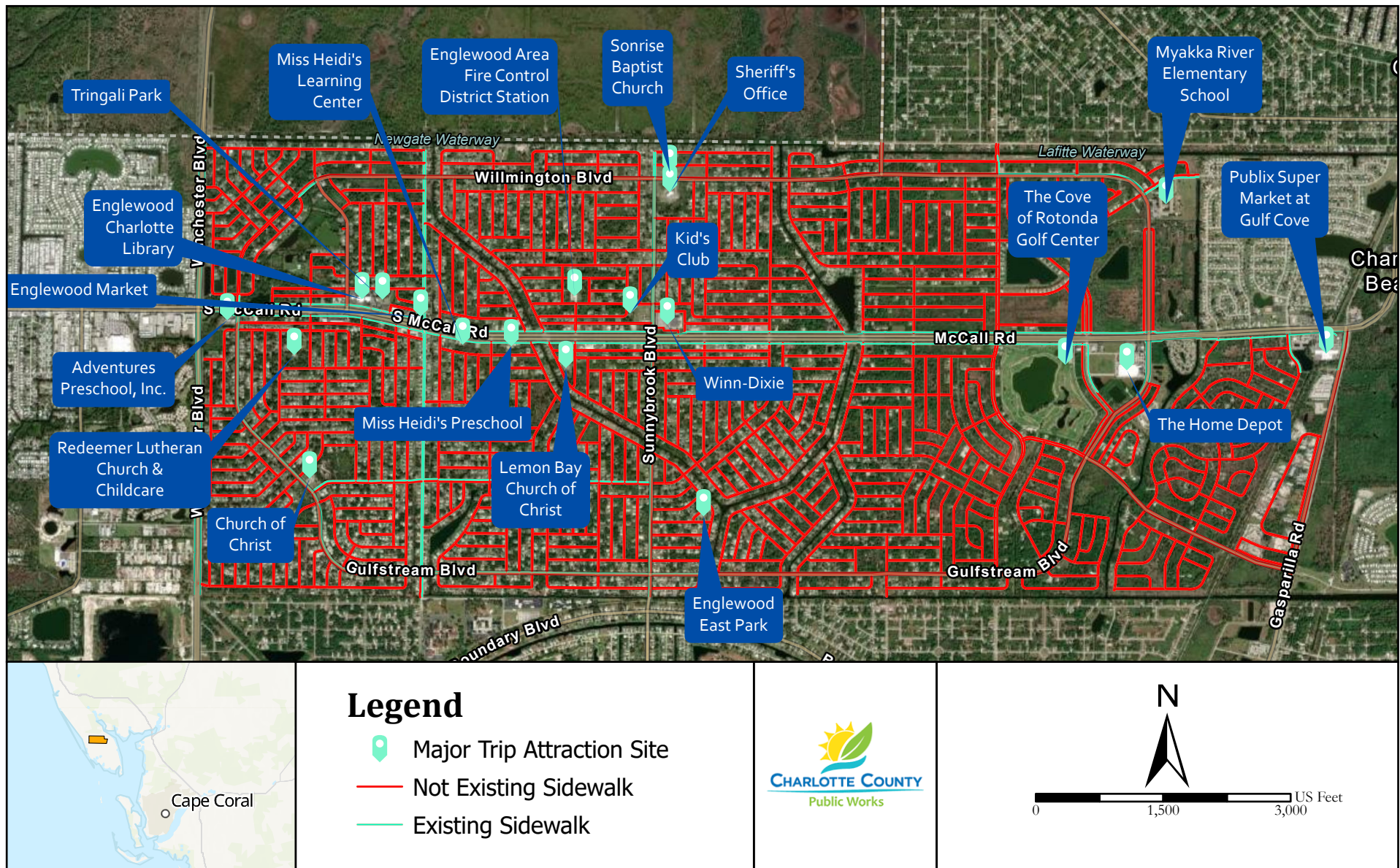


Figure 5. Existing vs Not Existing Sidewalk System

2.4. Right-of-Way

Right-of-Way (ROW) is an important input parameter for the Sidewalk Master Plan. Based on data provided by Charlotte County, most available ROW for sidewalks is 20–30 ft., which is adequate for the construction of the proposed sidewalks.

2.5. Crash Data

A generalized analysis of historical crash data was performed for the study area. Crash data from the latest available five-year period (January 2014–December 2018) were analyzed. These data were provided by the County and completed by reviewing the Signal Four Analytics database, an interactive, web-based system developed by the University of Florida. Review of the crash summaries provided insight into the historical crash patterns along the corridor.

Based on the crash data reviewed, 13 crashes were documented in the study area. Crash locations within the study area are shown in **Figure 11**.

Crash summaries are included in **Appendix B**. Based on the crash data, 9 pedestrian and 4 bicycle crashes were reported during the five-year analysis period in the vicinity of the study area, one resulted in a fatality. This event occurred in 2018 at the intersection of Ceres Street and Alcott Avenue (HSMV Crash Report #87192399) in the south direction.

In the absence of sidewalk, any vehicular crash can be dangerous for pedestrians and cyclists (**Figure 10**). However, pedestrian and bicycle crashes show the most dangerous spots; consequently, locations with pedestrian and bicycle crashes should be considered as higher priority to provide a sidewalk.



Figure 10. Crash Occurrence at Locations without Sidewalk Significantly Decrease Pedestrian Safety (Photo Source: Charlotte County Website)

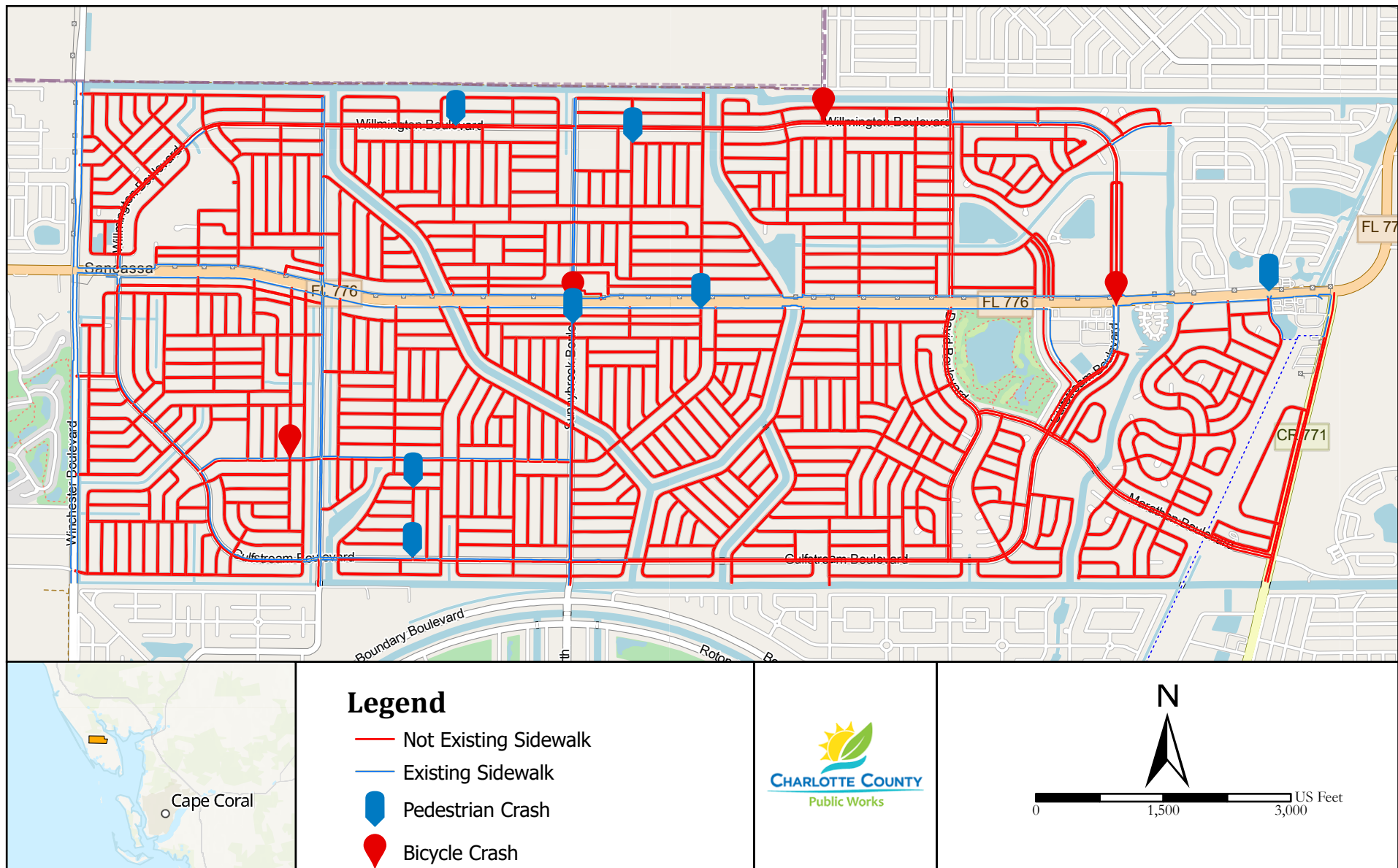


Figure 11. Crash Locations

3. GIS Database

Using the data collected, a GIS database was prepared to show existing sidewalks, segments without sidewalk, locations of major trip generators, and locations of crashes that occurred in the past five years.

4. Pedestrian Demand Analysis

A method for determining sidewalk activity is to conduct in-person or online surveys. However, the response rate for these surveys is normally too low and cannot provide the actual utility of the sidewalk. CALTRAN used an innovative method to estimate the potential pedestrian or bicycle activity on each segment using Strava data. Strava is a social fitness network that is used by many transportation agencies, primarily to track cycling and running exercises using Global Positioning System (GPS) information.

Strava depends on GPS in mobile phones or other GPS-enabled devices to record supported activities, which can be shared among user followers or shared publicly. If an activity is publicly-shared, Strava automatically groups activities together when they occur at the same time and place (for example, taking part in an organized marathon, sporting event, or group run/ride). Each activity data, depending on the one selected, shows user activity results, including a route summary in map view form, elevation, speed, timing, etc. An example of these data is provided in **Figure 12**.

The Strava data index contains information regarding high to low activity of a particular segment on a particular day. Strava data have unique variables such as TACTCNT, which shows the count of trips (regardless of unique athletes) on a street segment regardless of the direction of travel for the whole day. This dataset was used to measure pedestrian and bicycle activity.

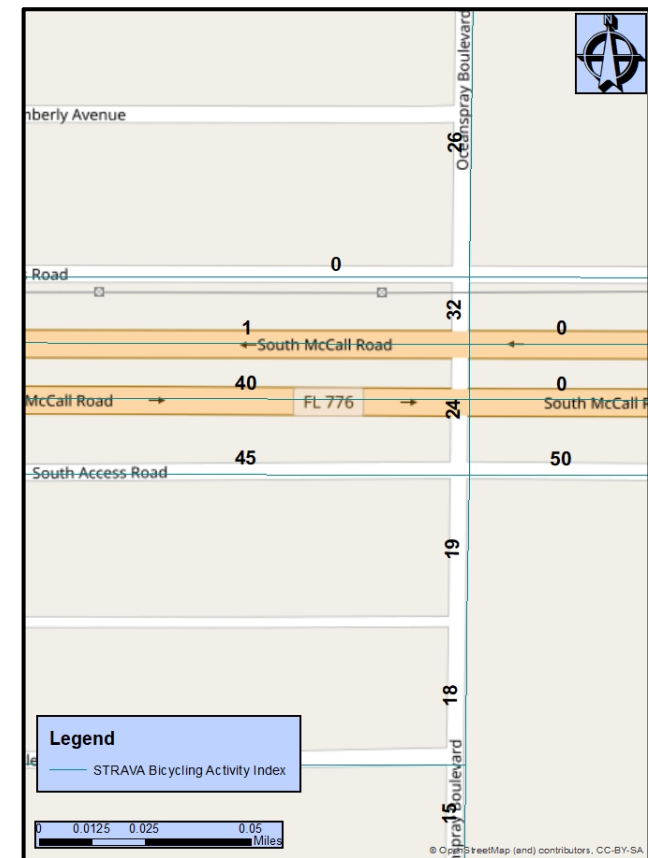


Figure 12. Strava Data Sample Representation (Pedestrian and Bicycle Activity)

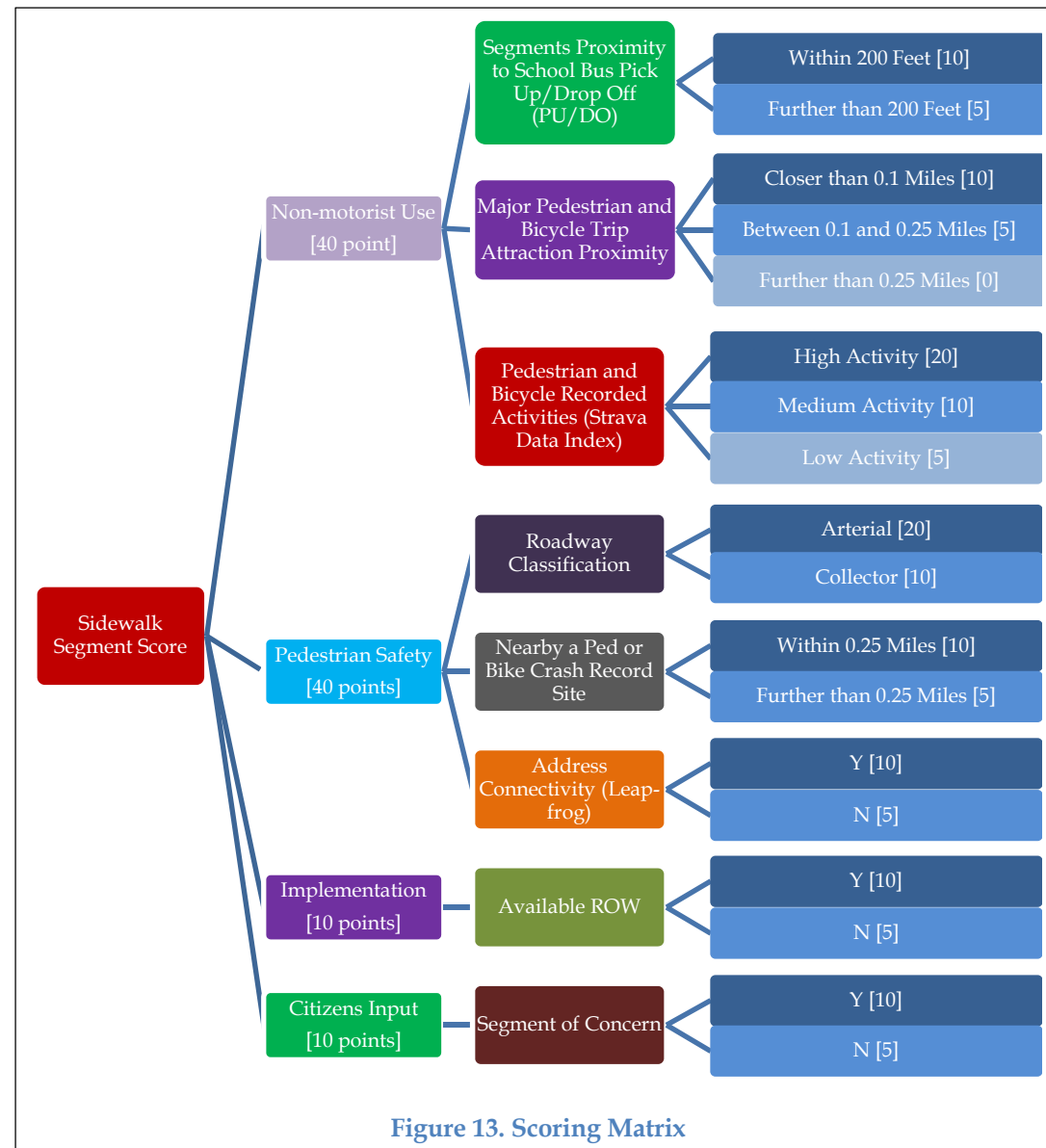
5. Prioritization Process and Criteria

The major objective of this Sidewalk Master Plan report is to formulate a prioritization process to be applied on the existing sidewalk network system that can assist the County and Englewood East MSBU Board in their decision-making criteria for scheduling improvements. This will help with the efficient allocation of funds. Locations with the greatest needs and benefiting the greatest number of people can be identified toward making Englewood East MSBU a safe, pedestrian-friendly, and walkable community. Several other sidewalk master plans were reviewed for their prioritization process development. Also, coordination meetings with MSBU and CCPS Transportation Department staff and Englewood East MSBU citizen input were considered in the scoring process.

The sidewalk scoring matrix is divided into four major categories:

1. Non-motorist Use,
2. Pedestrian Safety
3. Implementation
4. Citizens Input

The scoring matrix is on a scale of 0–100. Based on review of several other reports and stakeholder and citizen input, Non-Motorist Use and Pedestrian Safety were assigned the same weight as the other two categories; 40 points were assigned to Non-Motorist Use and 40 points to Pedestrian Safety, with the remaining 20 points allocated to Ease of Implementation and Citizen Input). Each category was divided into several sub-categories, as explained below, and shown in **Figure 13**.



5.1. Non-motorists Use

The first key ranking criteria is the likely utilization of a potential pedestrian facility. Without a workable pedestrian traffic projection model, the best estimator of pedestrian use is its proximity to pedestrian and bicycle trip generators, and existing activity centers/nodes as well as school bus or other transit system routes. This criterion had a maximum of 40 points and was evaluated using the following three sub-categories:

- 1- Segments Proximity to School Bus Pick Up/Drop Off (PU/DO)
- 2- Major Pedestrian and Bicycle Trip Attraction Proximity
- 3- Pedestrian and Bicycle Recorded Activities (Strava Data Index)

5.1.1. Segment Proximity to School Bus Pick Up/Drop Off (PU/DO)

To effectively use a transit system or school buses, it is necessary for the majority of users to be able to safely and effectively walk to a bus stop from their homes and from the drop-off point to their destination (also known as first/last-mile connection). There are no transit stops within the MSBU; however, there are locations, although somewhat variable from school year to school year, for school bus stops provided by the CCPS Transportation Department. Kids wait for school buses along sidewalk segments designated as school bus stop locations in addition to walking from/to home to these stops. Consequently, sidewalk segments near these stops (within 200-ft of school bus station) are considered as locations of higher importance (**Table 3**). **Figure 14** shows the sidewalks with assigned scores based on this criterion. Red sidewalk segments are potential sidewalks scored 10 and the rest are scored 5.

Table 3. Potential Sidewalks Scoring Reference based on Bus Stop Location

Is Sidewalk within 200' of School Bus Station	Score
YES	10
NO	5

5.1.2. Major Pedestrian and Bicycle Trip Attraction Proximity

Generators were identified as the important pedestrian destinations within the community, such as schools and public facilities. These locations were reviewed and updated following multiple meetings with citizens during Englewood East MSBU CAC meetings. Sixteen locations were identified, as shown in **Figure 7**. Segments were assessed to determine whether they are located close to the special generator (< 0.1 mile away), relatively close (0.1–0.25 mile), or farther and were scored accordingly to **Table 4**. **Figure 15** shows the sidewalks and assigned scores based on this criterion. The presence of locations such as a school, park, or shopping center increases the possibility of walking. A higher score was assigned to sidewalk segments near these locations.

Table 4. Potential Sidewalks Scoring Reference based on Major Pedestrian and Bicycle Trip Generators Locations

Segment Distance to Major Trip Attraction Site	Score
Closer than 0.1 Miles	10
Between 0.1 and 0.25 Miles	5
More than 0.25 Miles Away	0

5.1.3. Pedestrian and Bicycle Recorded Activities (Strava Data Index)

Strava data for 2016, the latest available, were used in this study to assess pedestrian and bicycle activities. **Figure 16** shows the activity based on the collected data along with their respective scores. Based on the recorded activity, each potential sidewalk was scored accordingly to **Table 5**. As noted above, there are locations within the MSBU at which users walk/bike even though sidewalk does not exist. It was important to identify these segments and score them higher to be considered as a higher priority sidewalk segment.

Table 5. Potential Sidewalks Scoring Reference based on Pedestrian and Bicycle Recorded Activity (Strava)

Activity	Score
High (More than 50 users per day)	20
Medium (Between 5 and 50 users per day)	10
Low (Less than 5 users per day)	5

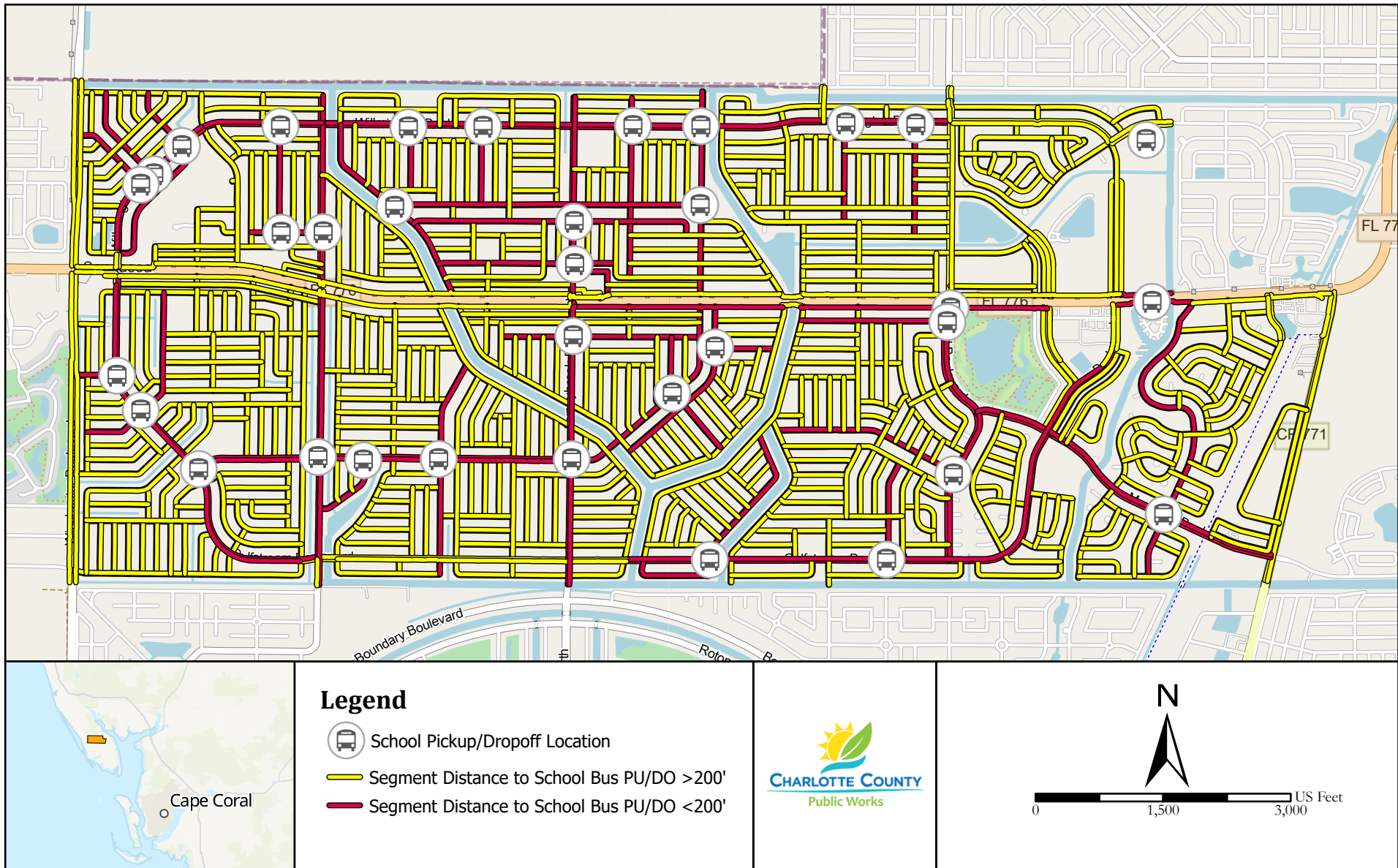


Figure 14. Sidewalk Segments Score Based on School Bus Stop Location

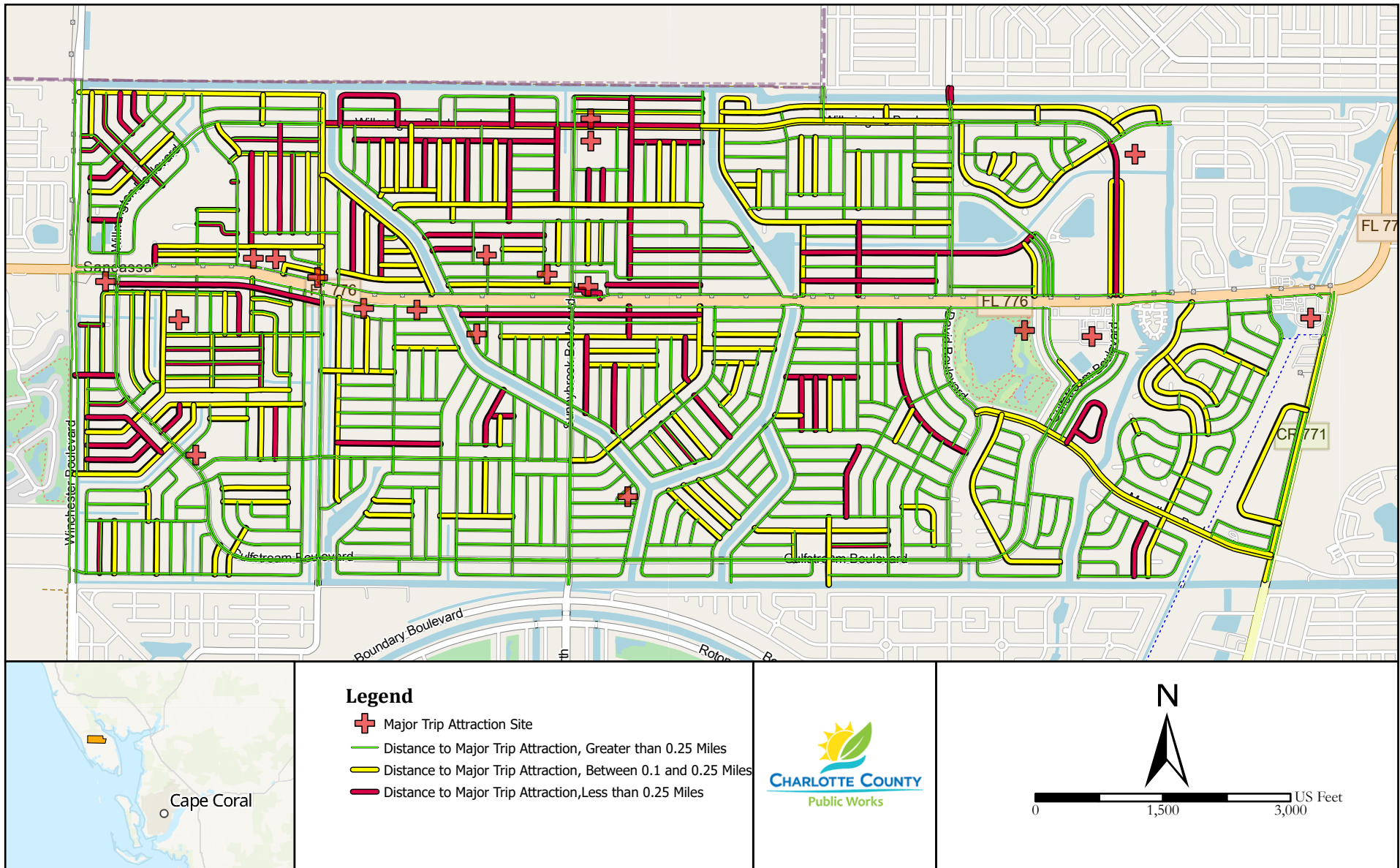


Figure 15. Sidewalk Scoring based on Major Pedestrian and Bicycle Trip Attraction Site Locations

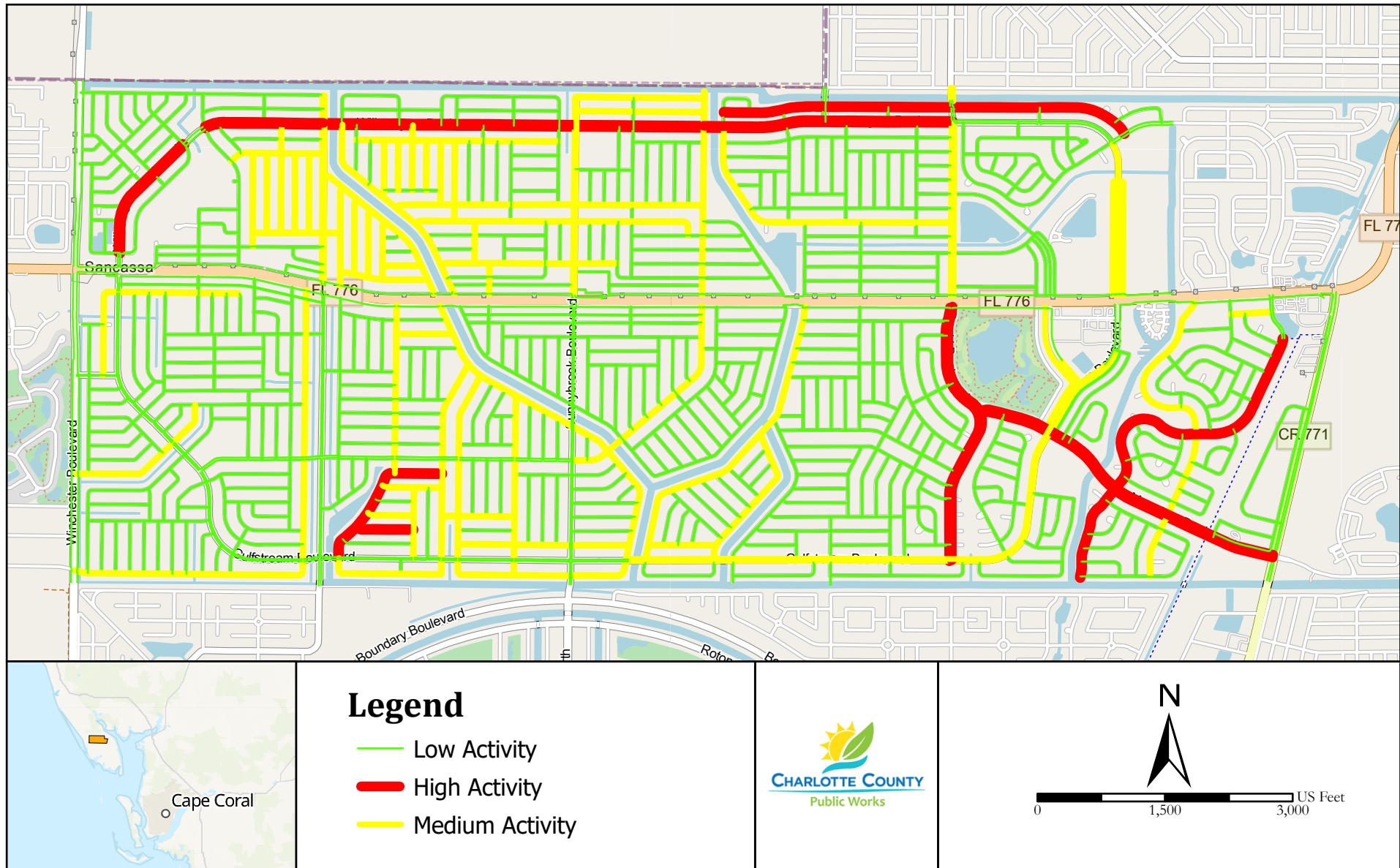


Figure 16. Sidewalk Scoring based on Pedestrian and Bicycle Activity

5.2. Pedestrian Safety

The second key factor in ranking and prioritizing the sidewalk projects is whether or not, within a connected and walkable sidewalk system, the ensuing safety of the facility promotes facility utilization. Users tend to use areas with higher perceived safety more often, which made it critical to ensure that the less safe segments of the network were scored higher (segments with higher scores are considered a more critical priority) in the Sidewalk Master Plan prioritization. The three criteria under consideration for the safety of the network had a maximum of 40 points and were:

- 1- Roadway Classification
- 2- Crash Record
- 3- Connectivity

5.2.1. Roadway Classification

One indication of safety is roadway traffic volumes and speed. Typically, higher volumes and speeds result in more severe pedestrian and vehicle crashes. For this report, roadway classification (which also implies posted speed) was used. Englewood East MSBU roadways are classified as Arterials and Collectors. Roadway Classification was given a weight of 20; segments located along Arterials were scored 20 and Collectors were scored 10. **Table 6** shows the scoring system, and **Figure 17** shows the scoring pattern based on this criterion. Potential sidewalk segments along Arterials were scored higher, since cars and non-motorists sharing the road at these locations have higher collision risk.

Table 6. Potential Sidewalks Scoring Reference based on Roadway Classification

Activity	Score
Segments along Arterials	20
Segments along Collectors	10

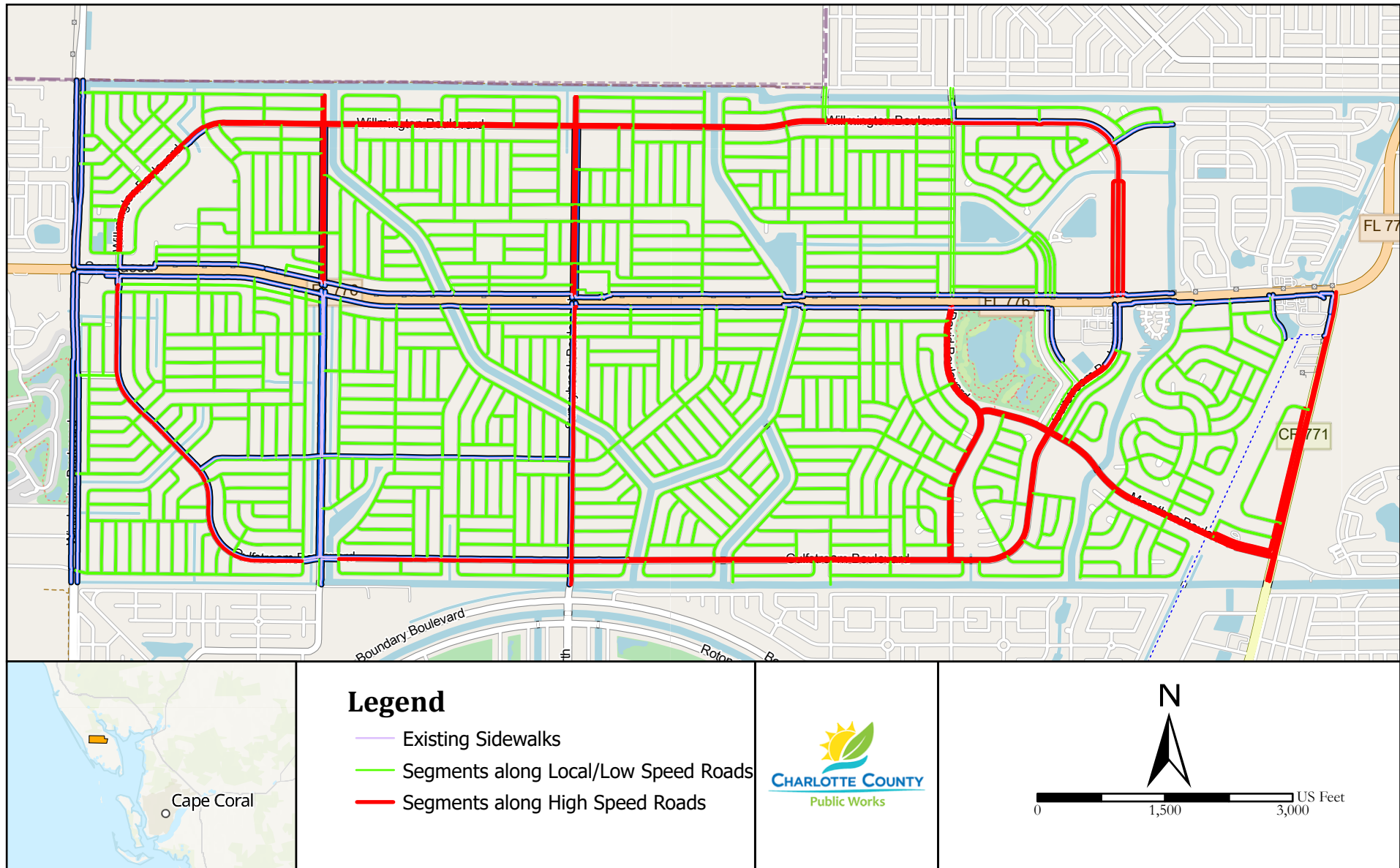


Figure 17. Sidewalk Scoring based on Roadway Classification

5.2.2. Crash Record

Another key criterion for prioritization of a connected and safe sidewalk system is crash records. According to the database provided by Charlotte County and further investigation, using the Signal 4 Analytics database five-year crash history for 2014–2018, Englewood East MSBU pedestrian- and bicycle-related crashes were identified and are reflected in **Figure 11**. A score of 10 was assigned to segments located within 0.25 mile of the crashes and score 5 at other locations (**Table 7**). **Figure 18** illustrates the segments and scores based on crash history.

Table 7. Potential Sidewalks Scoring Reference based on Crash Record

Activity	Score
Segments within 0.25 Miles Radius of a Crash Record	10
Segments not within 0.25 Miles Radius of a Crash Record	5

5.2.3. Segment Addresses Connectivity

The third sub-category in safety analysis of sidewalk segments is the connectivity of the sidewalk network. This is an important feature, primarily because a major objective of this Sidewalk Master Plan is to provide recommendations for a connected sidewalk system; also, it is understandable that any location that fills a gap between two existing sidewalks can potentially increase walkability when compared to locations that do not. Consequently, a higher weight was assigned to sidewalk construction that will enhance connectivity.

Table 8 shows the scoring criteria for sidewalk connectivity and **Figure 19** shows the scoring pattern based on the connectivity criterion.

Table 8. Potential Sidewalks Scoring Reference based on Connectivity

Activity	Score
Segments Enhancing Connectivity	10
Segments Not Affecting Connectivity	5

5.3. Implementation

The third ranking criterion is feasibility of ease of implementation, which is intended to adjust the rankings so limited resources can be applied for maximum benefit—the most economical areas are targeted first to get the maximum benefit for the dollars expended. This criterion was considered based on the following:

- 1- Available Right of Way

5.3.1. Available Right of Way

ROW plays an important role in the construction costs of all projects. Acquisition that can be problematic was assigned a lower score of 5, and segments with adequate ROW were scored 10. However, review of data showed that all potential sidewalks fall within County ROW and thus were scored 10.

5.4. Citizens Inputs

The last criterion is citizen input. During meetings held with citizens and CCPS Transportation Department staff, several locations were identified as areas of particular concern. This criterion was identified as:

1- Segments of Concern

5.4.1. Segments of Concern

If a segment was noted by citizens as one of particular concern, it was scored higher (10), and other segments were scored lower (5). Following are the locations noted by citizens:

- Fruitland Blvd. was mentioned by several citizens as a dangerous segment

Figure 20 shows the segments considered by citizens as being of particular concern, along with their respective scoring pattern.

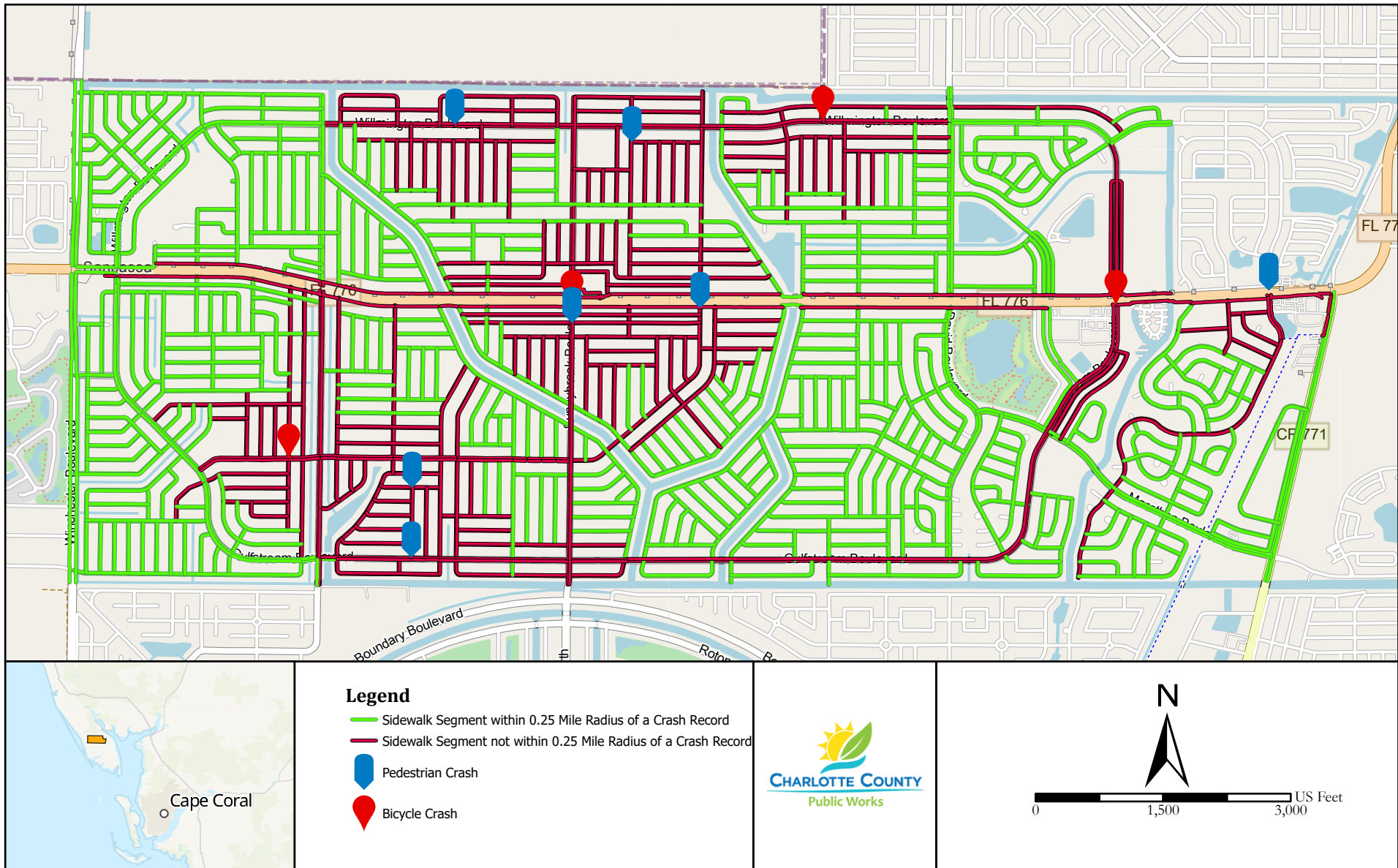


Figure 18. Sidewalk Scoring based on Crash Records

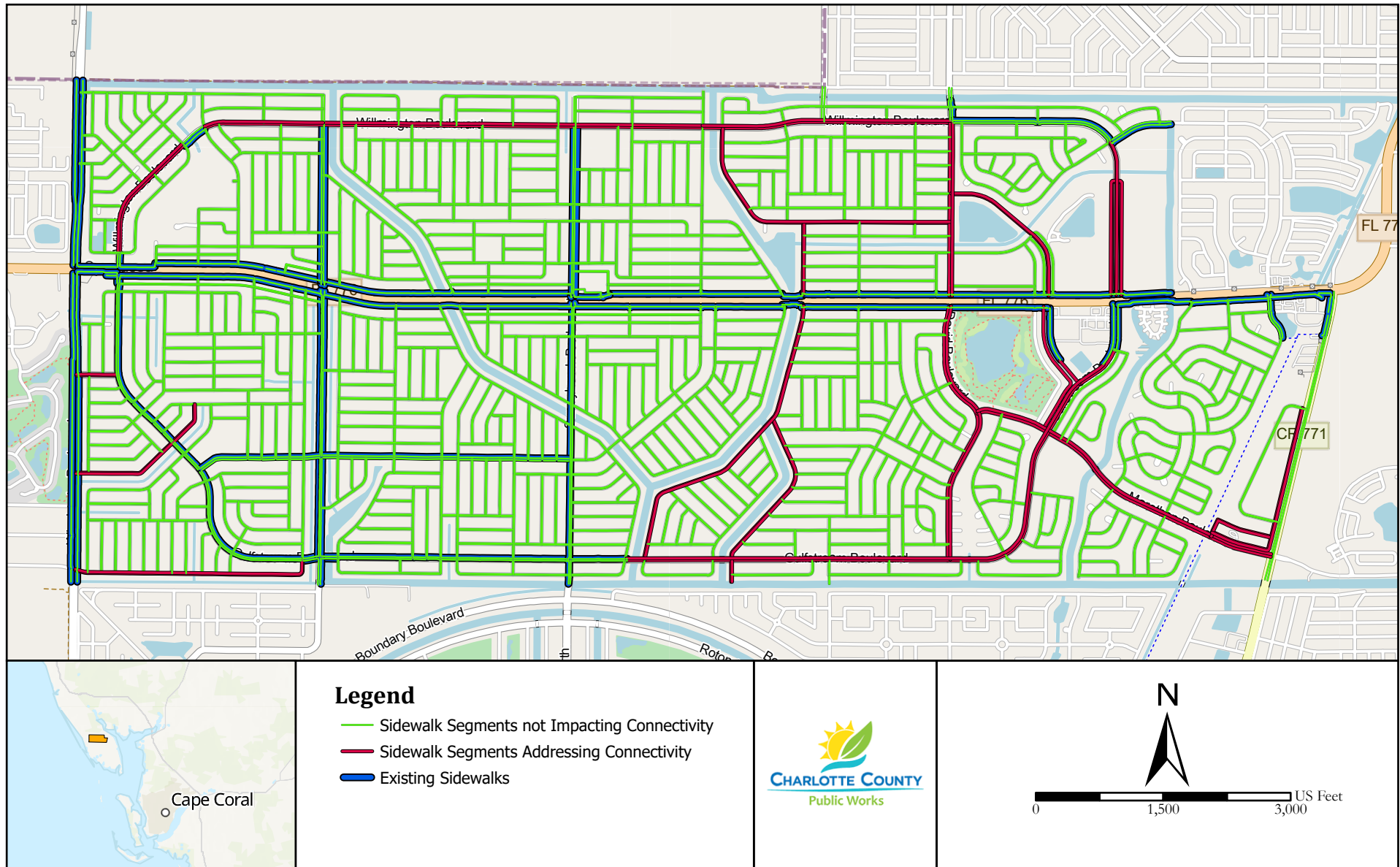


Figure 19. Sidewalk Scoring based on Network Connectivity

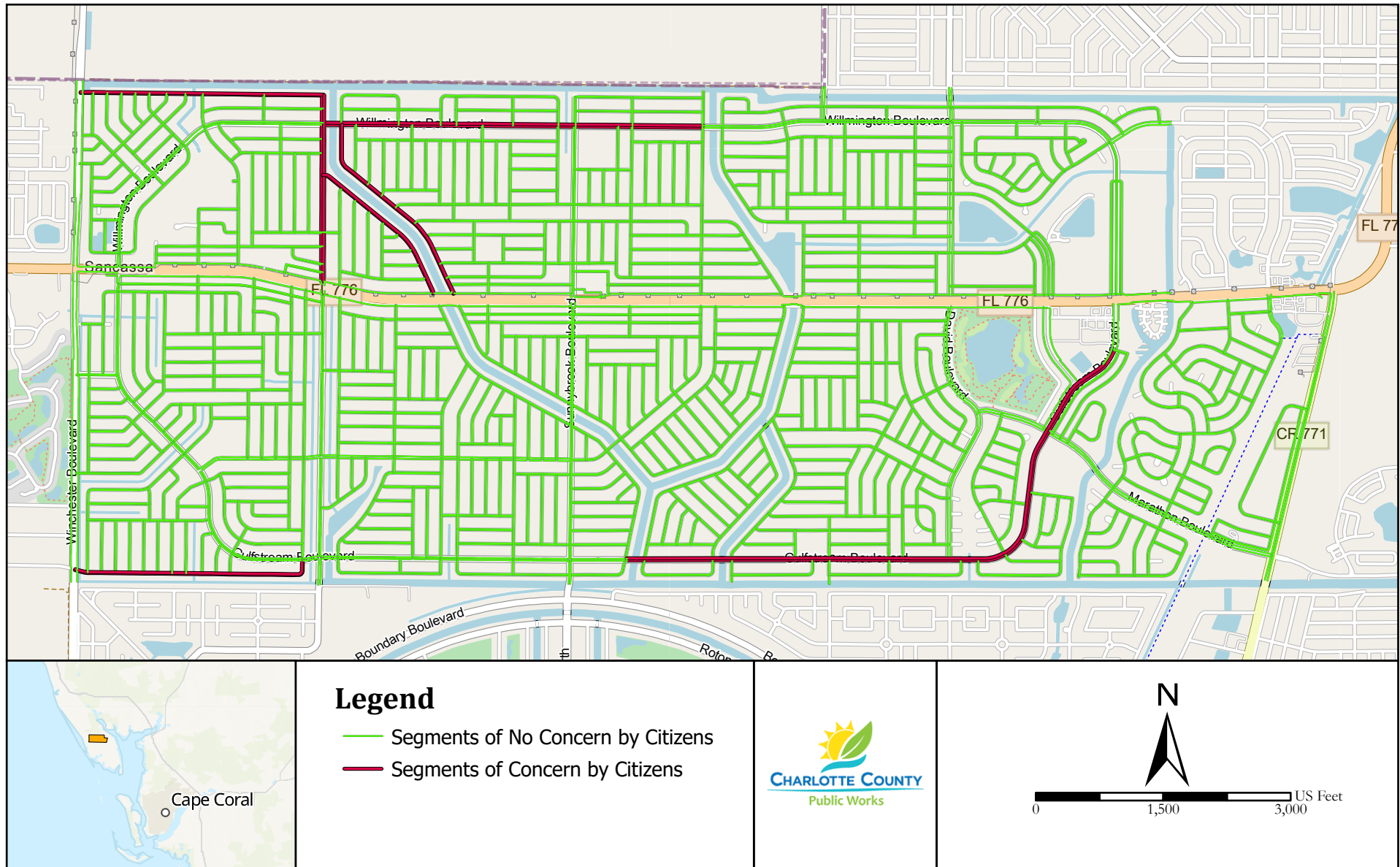


Figure 20. Sidewalk Scoring based on Citizens Input

6. Existing Sidewalk Analysis

As noted, a field review of existing sidewalks was conducted by the CALTRAN team. Some sidewalk segments were reported to have faded ADA ramps or as having barriers that can be dangerous for pedestrians and bicyclists. **Figure 21** shows these locations. These segments were considered for mid-term maintenance; the remainder were considered for long-term maintenance of existing sidewalks. **Figure 22** shows the scoring of existing sidewalk segments based on this criteria.



Sidewalk with pavement issues likely to deteriorate and required attention



Faded ADA ramp



Sidewalk with pavement issues likely to deteriorate, uneven surface can cause trouble to people with disability and required attention

Figure 21. Sample Existing Sidewalk Issues

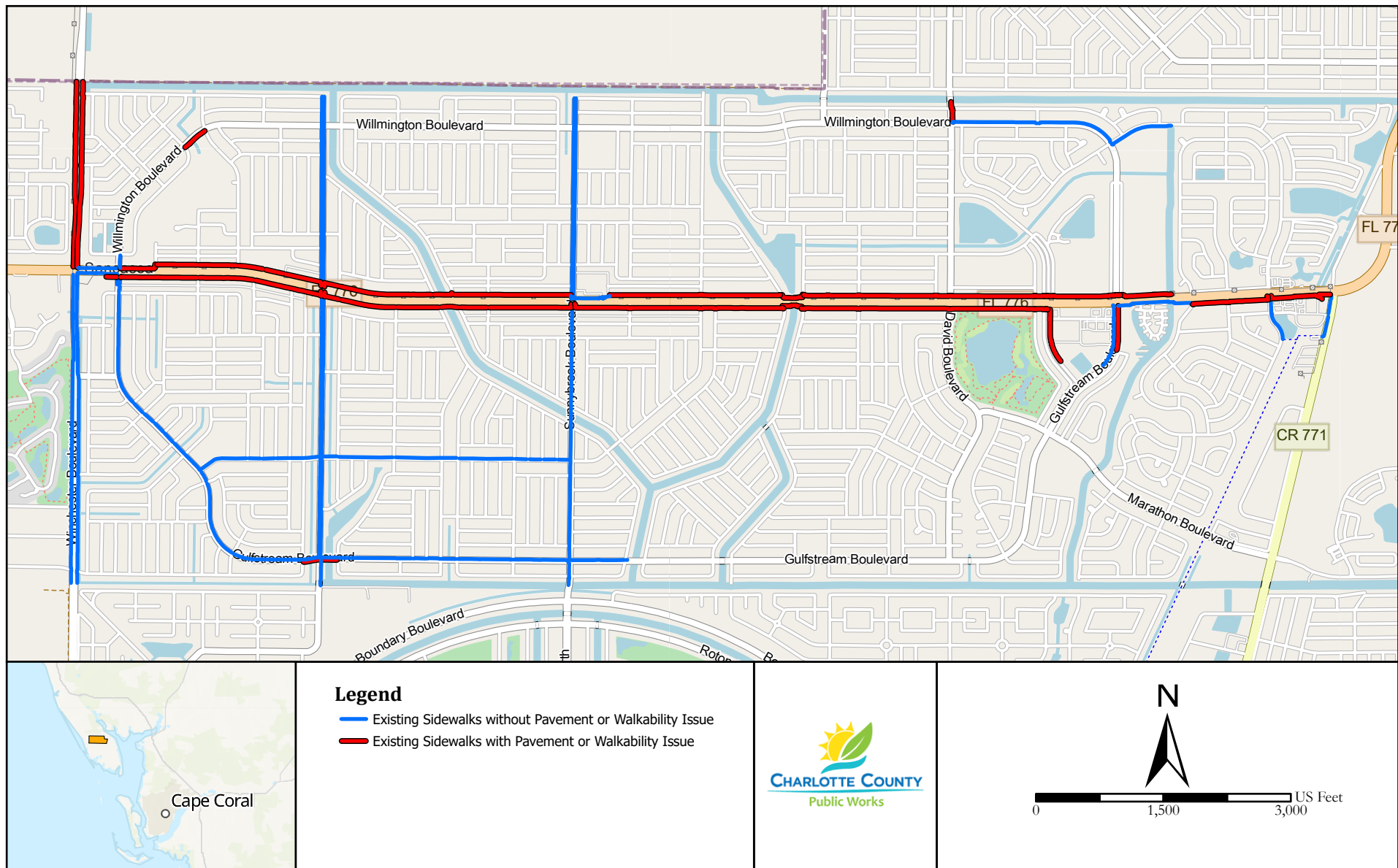


Figure 20. Sidewalk Scoring based on Citizens Input

7. Rankings Overview

Each potential sidewalk segment was ranked using the prioritization process, as detailed previously. It was found that 1,018 segments (981 potential and 37 existing sidewalk segments) are part of the comprehensive master plan. Each segment was placed into one of three rankings groups – Urgent (scored 51 or higher), Short-Term (45–50), Mid-Term (scored less than 45) so that all segments have at least one side of the road covered. The other side is assigned automatically to be considered as Long-term.

Based on FDOT standards, sidewalk width should be 5 ft, and a buffer of 5 ft or greater should be provided between a walkway and roadway where plantings and street furniture are present (**Appendix C**). Typically, concrete is used to construct sidewalks. Generally, vertical curbs and gutters are recommended to dissuade vehicles from parking or driving in the pedestrian ROW. Sidewalk installations at intersections also require pedestrian curb ramps with high contrast, detectable warnings, per ADA.

Table 9 shows a summary of the ranking and prioritization process. As noted, potential sidewalks were prioritized based on scoring. Existing sidewalks also were considered in the Sidewalk Master Plan for short-term or long-term maintenance based on existing conditions, such as ADA ramp issues, sidewalk pavement deterioration, or any obstruction in the sidewalk. **Figure 21** shows examples of existing obstruction issues.

The final recommendations for the Sidewalk Master Plan are provided in **Figure 23**. A list of top 25 sidewalks to be constructed and top 2 sidewalks needed to maintenance are presented in **Appendix D** and **Appendix E**, respectively.

Table 9. Sidewalks Master Plan Recommendation

Potential Sidewalk or Existing	Priority	Numbers of Segments	Length (Miles)
Potential Sidewalk	Urgent Construction (2 Years)	14	13
	Short-term Construction (5 Years)	70	38
	Mid-term Construction (10 Years)	80	29
	Long-term Construction (20 Years)	716	245
	Total	880	325
Existing Sidewalk	Mid-term Maintenance (10 Years)	20	12
	Long-term Maintenance (20 Years)	21	14
	Total	41	26

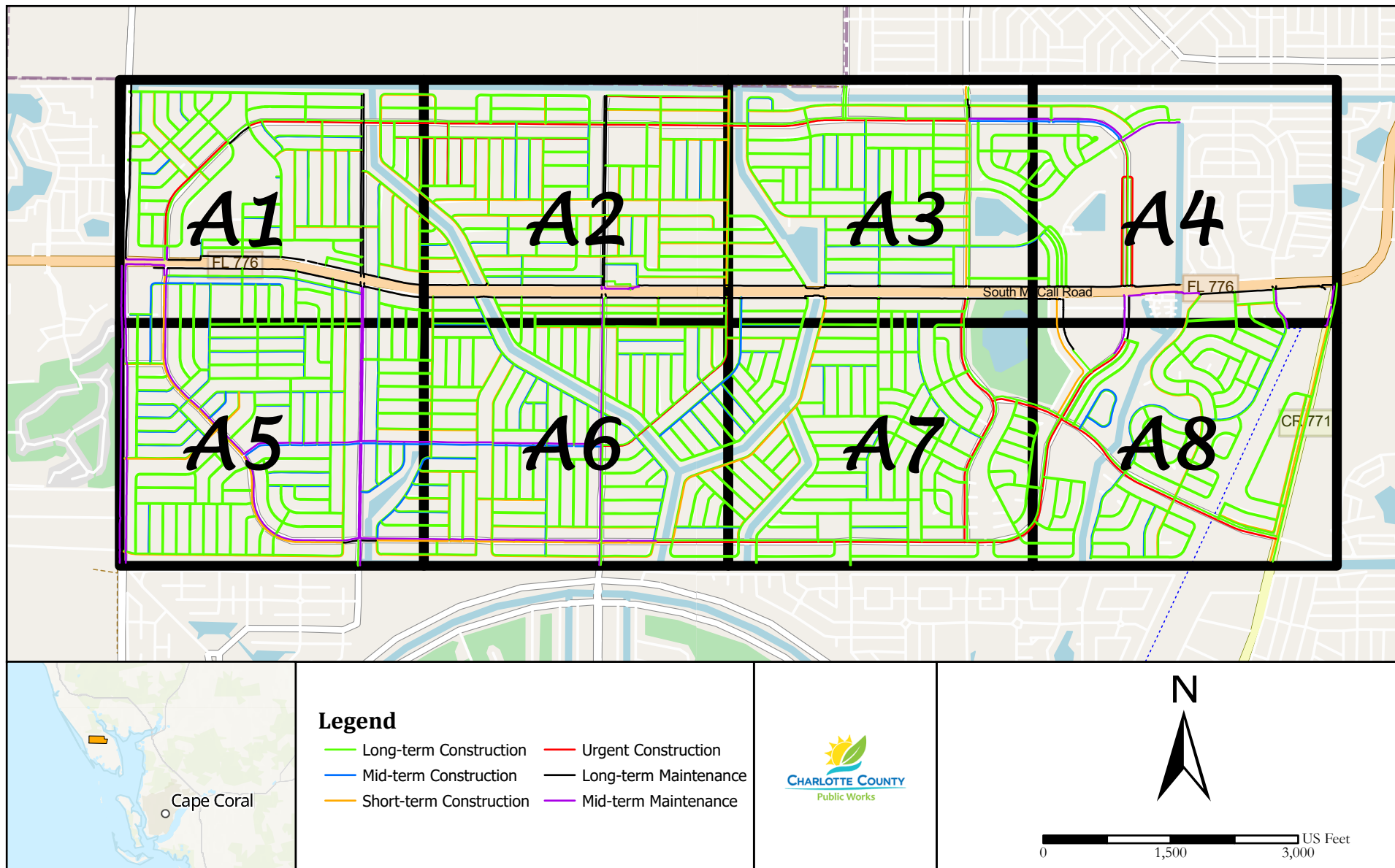


Figure 23. Sidewalk Master Plan Action Plan Recommendation

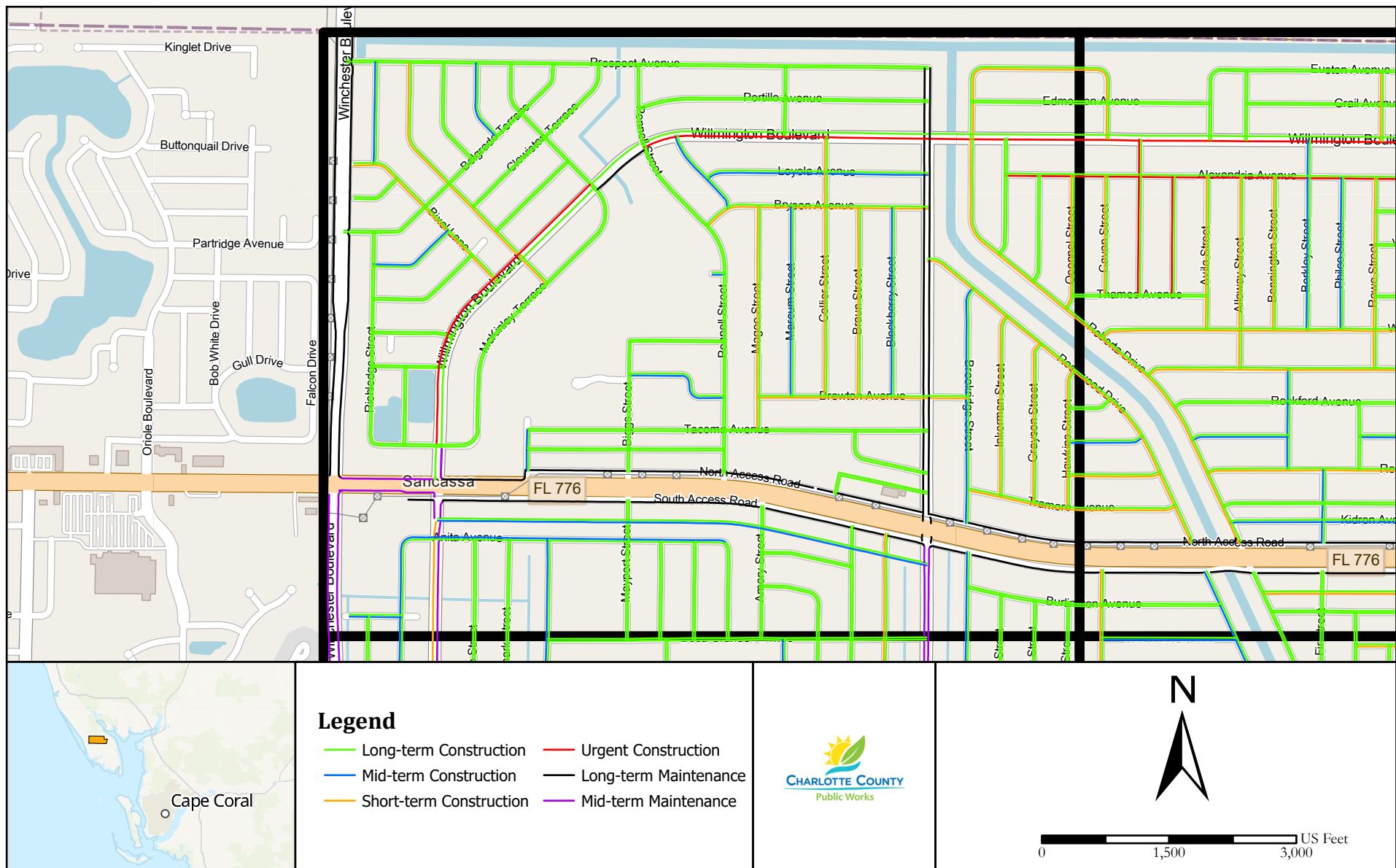


Figure 23-A. Sidewalk Master Plan Action Plan Recommendation - Inset A1





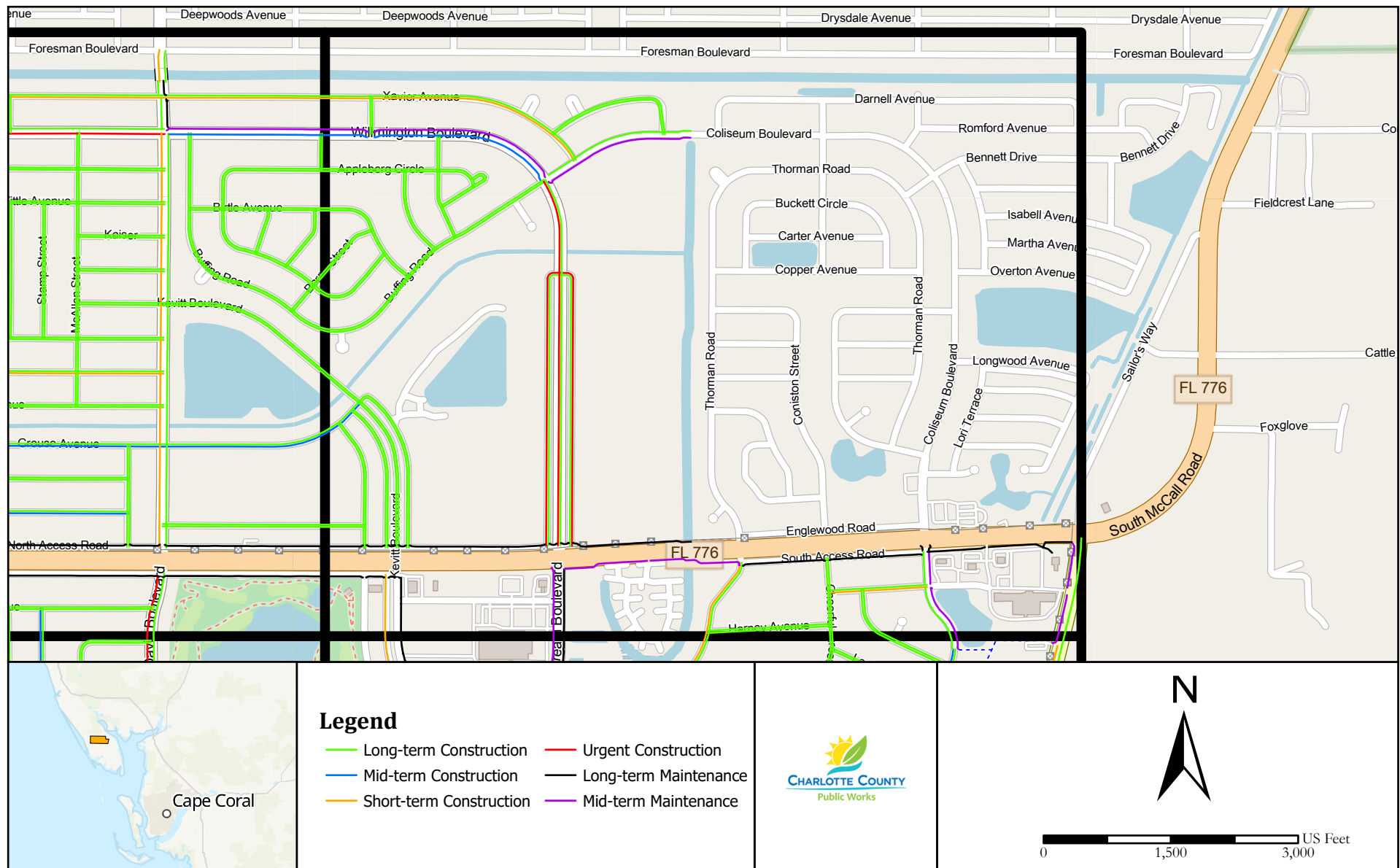


Figure 23-D. Sidewalk Master Plan Action Plan Recommendation - Inset A4

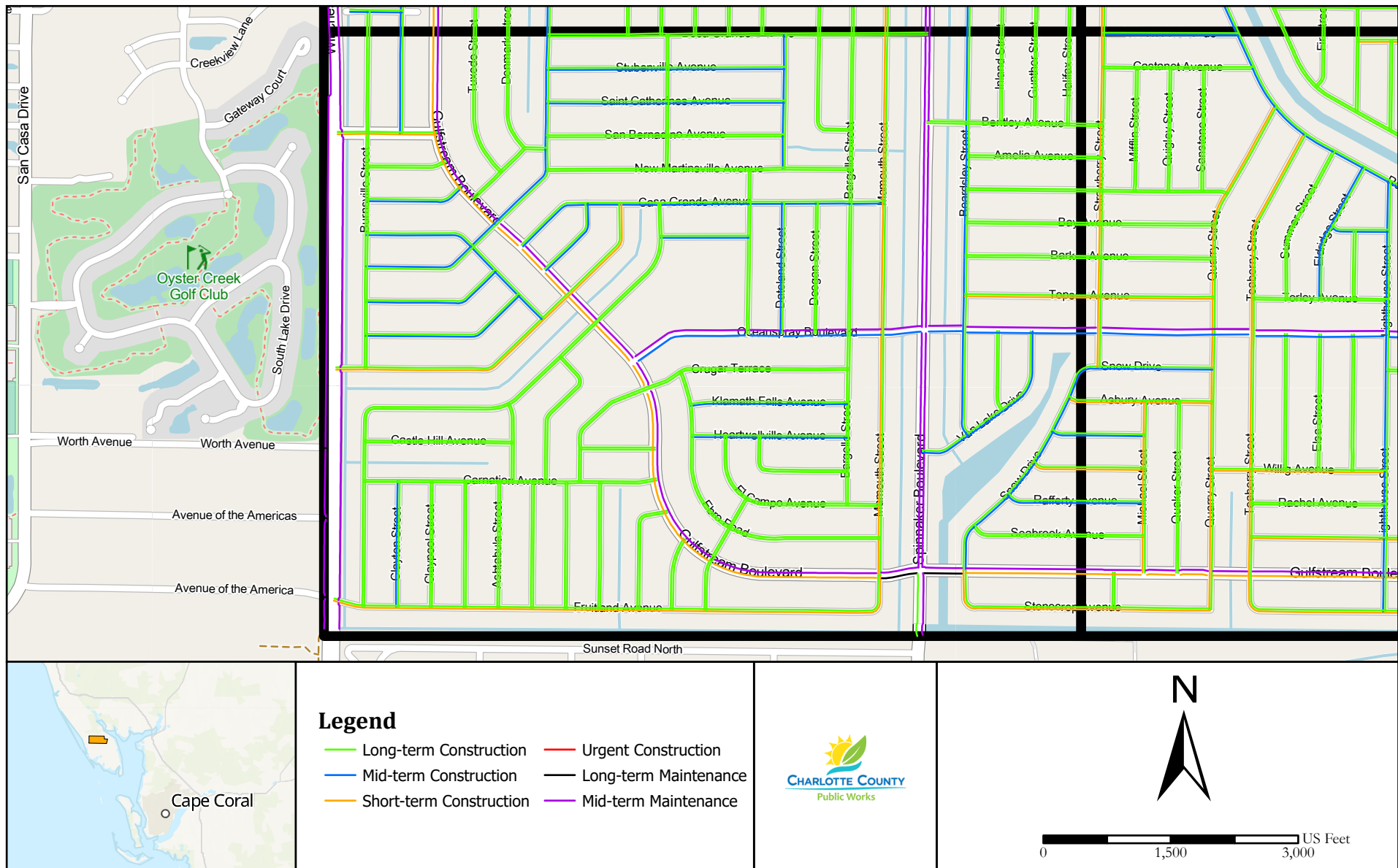


Figure 23-E. Sidewalk Master Plan Action Plan Recommendation - Inset A5

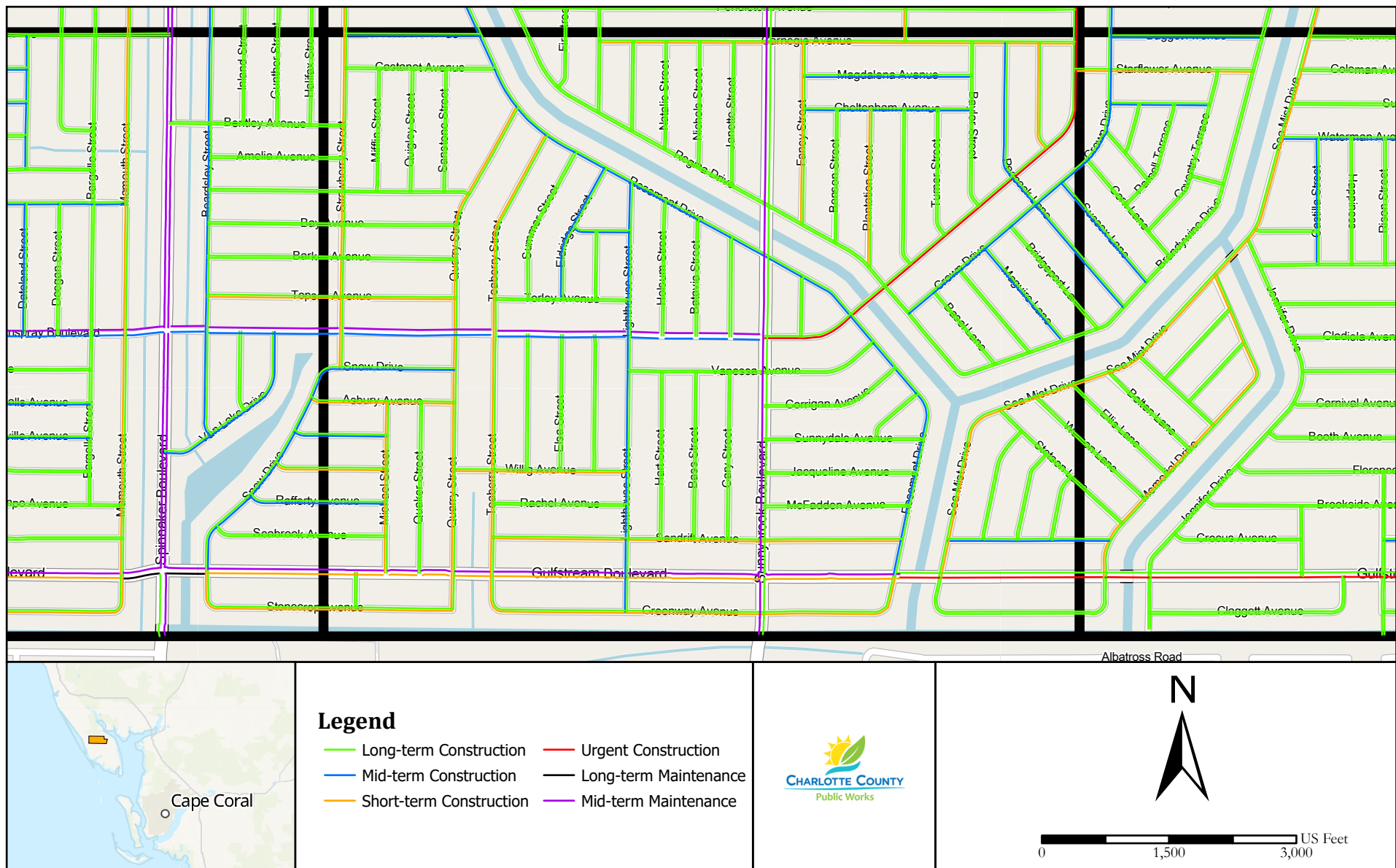


Figure 23-F. Sidewalk Master Plan Action Plan Recommendation - Inset A6

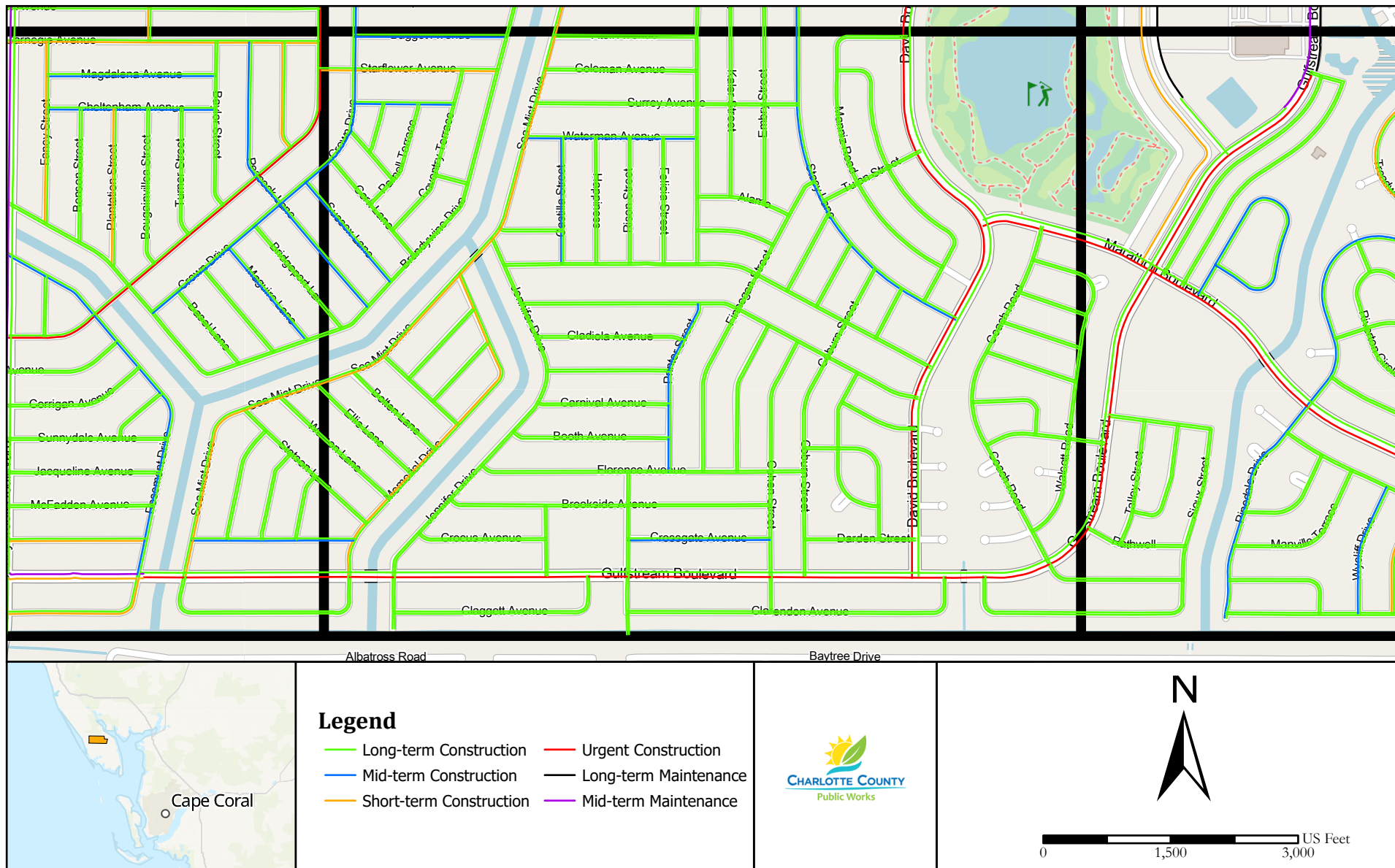


Figure 23-G. Sidewalk Master Plan Action Plan Recommendation - Inset A7

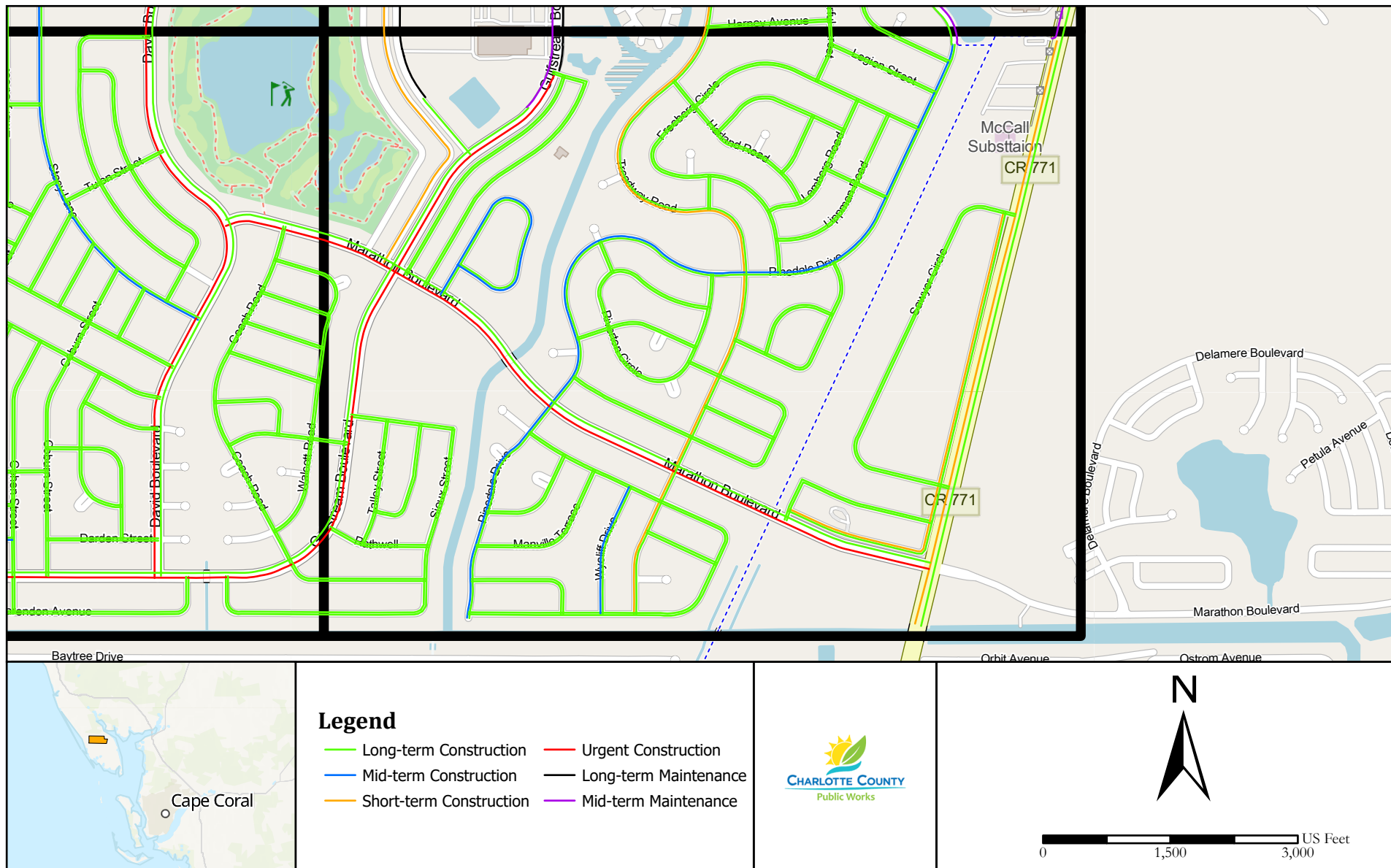


Figure 23-H. Sidewalk Master Plan Action Plan Recommendation - Inset A8

Appendix A.

Sidewalk Inventory

Feature ID in GIS Shape File	0
Main Road	Gulfstream Blvd
From	Fruitland Ave
To	Stonecrop Ave



Sidewalk Presence	Right		Left	
	Y	X	Y	X
Specific connectivity issue (barrier) along sidewalk (pavement breaks, tree root intrusion)	Y (Explain)	N	Y (Explain)	N
		X		X
Intersection Crosswalk and ADA ramp Along Sidewalk	Y	X	N	Y
Intersection Crosswalk and ADA ramp perpendicular to Sidewalk	Y	N	X	Y
Crosswalk Condition/ Damage (Good/Poor)		Poor		Poor

410 Ware Blvd, Suite 405 • Tampa, FL, 33619 • Tel: 813-488-7834 • Fax: 786-513-0711
www.caltransgroup.com

Feature ID in GIS Shape File	2
Main Road	Willmington Blvd
From	McKinley Terrace
To	Pennell St



Sidewalk Presence	Right		Left	
	Y	N	Y	N
Specific connectivity issue (barrier) along sidewalk (pavement breaks, tree root intrusion)	Y (Explain)	N <input checked="" type="checkbox"/>	Y (Explain) <input checked="" type="checkbox"/>	N
			<i>TRD barrier</i>	
Intersection Crosswalk and ADA ramp Along Sidewalk	Y	N	Y	N <input checked="" type="checkbox"/>
Intersection Crosswalk and ADA ramp perpendicular to Sidewalk	Y	N	Y	N <input checked="" type="checkbox"/>
Crosswalk Condition/Damage (Good/Poor)			<i>Good</i>	

Feature ID in GIS Shape File		3		
Main Road		Gasparilla Rd		
From		S McCall Rd		
To		Cape Haze Pioneer Trail		
				
Sidewalk Presence	Right		Left	
	Y (Explain)	N	Y (Explain)	N
Specific connectivity issue (barrier) along sidewalk (pavement breaks, tree root intrusion)	Y <i>X</i>	N	Y	N
	<i>1000 level barrier</i>			
	Y	N	Y	N
	<i>500d-</i>			
Intersection Crosswalk and ADA ramp Along Sidewalk	Y <i>X</i>	N	Y	N
Intersection Crosswalk and ADA ramp perpendicular to Sidewalk	Y <i>X</i>	N	Y	N
Crosswalk Condition/ Damage (Good/Poor)	<i>500d-</i>			

Feature ID in GIS Shape File	4
Main Road	Gulfstream Blvd
From	S McCall Rd
To	Environmental Way



Sidewalk Presence	Right		Left	
	Y	N	Y	N
Specific connectivity issue (barrier) along sidewalk (pavement breaks, tree root intrusion)	Y (Explain)	N	Y (Explain)	N
			<i>22' RD Barrier</i>	
Intersection Crosswalk and ADA ramp Along Sidewalk	Y	N	Y	N
Intersection Crosswalk and ADA ramp perpendicular to Sidewalk	Y	N	Y	N
Crosswalk Condition/ Damage (Good/Poor)			<i>Good</i>	

Feature ID in GIS Shape File		5	
Main Road		Gulfstream Blvd	
From	To	Spinnaker Blvd	
		25' E from Rosemont Dr	


Sidewalk Presence	Right		Left	
	Y	N	Y	N
Specific connectivity issue (barrier) along sidewalk (pavement breaks, tree root intrusion)	Y (Explain)	N	Y (Explain)	N
Intersection Crosswalk and ADA ramp Along Sidewalk	Y	N	Y	N
Intersection Crosswalk and ADA ramp perpendicular to Sidewalk	Y	N	Y	N
Crosswalk Condition/Damage (Good/Poor)				

BQ Stucco 505


North Side

Feature ID in GIS Shape File		6		
Main Road		David Blvd		
From	To	135' N of Xavier Avenue Wilmington Blvd		
				
Sidewalk Presence	Right		Left	
	Y	N	Y X	N
Specific connectivity issue (barrier) along sidewalk (pavement breaks, tree root intrusion)	Y (Explain)	N	Y (Explain) <i>yes</i> <i>from sidewalk barrier</i>	N
Intersection Crosswalk and ADA ramp Along Sidewalk	Y	N	Y	N X
Intersection Crosswalk and ADA ramp perpendicular to Sidewalk	Y	N	Y	N X
Crosswalk Condition/Damage (Good/Poor)			<i>Poor</i>	

Feature ID in GIS Shape File	7
Main Road	Willmington Blvd
From	McKinley Terrace
To	S McCall Rd



Sidewalk Presence	Right		Left	
	Y	N	Y	N
Specific connectivity issue (barrier) along sidewalk (pavement breaks, tree root intrusion)	Y (Explain)	N	Y (Explain) <i>Yes Iron Barrier</i>	N
Intersection Crosswalk and ADA ramp Along Sidewalk	Y	N	Y <i>X</i>	N
Intersection Crosswalk and ADA ramp perpendicular to Sidewalk	Y	N	Y <i>X</i>	N
Crosswalk Condition/ Damage (Good/Poor)			<i>Good</i>	

Feature ID in GIS Shape File		8		
Main Road		Pinedale Dr		
From		Hopkinton Ave		
To		912' S from Hopkinton Ave		
				
Sidewalk Presence	Right		Left	
	Y	N	Y	N
Specific connectivity issue (barrier) along sidewalk (pavement breaks, tree root intrusion)	Y (Explain)	N	Y (Explain)	N
Intersection Crosswalk and ADA ramp Along Sidewalk	Y	N	Y	N
Intersection Crosswalk and ADA ramp perpendicular to Sidewalk	Y	N	Y	N
Crosswalk Condition/Damage (Good/Poor)				


NO Sidewalk, only barrier

Feature ID in GIS Shape File		9	
Main Road		Willmington Blvd	
From		David Blvd	
To		Coliseum Blvd	

Sidewalk Presence	Right		Left	
	Y (Explain)	N	Y (Explain)	N
Specific connectivity issue (barrier) along sidewalk (pavement breaks, tree root intrusion)	Y	N	Y	N
	Y (Explain)	N	Y (Explain)	N
Intersection Crosswalk and ADA ramp Along Sidewalk	Y	N	Y	N
Intersection Crosswalk and ADA ramp perpendicular to Sidewalk	Y	N	Y	N
Crosswalk Condition/ Damage (Good/Poor)				

Feature ID in GIS Shape File		10		
Main Road		Winchester Blvd		
From	To	S McCall Rd		
To		230' S from Fruitland Ave		
				
Sidewalk Presence	Right		Left	
	Y (Explain)	N	Y (Explain)	N
Specific connectivity issue (barrier) along sidewalk (pavement breaks, tree root intrusion)			Yes barrier b.b.m.	
Intersection Crosswalk and ADA ramp Along Sidewalk	Y	N	Y X	N
Intersection Crosswalk and ADA ramp perpendicular to Sidewalk	Y	N	Y X	N
Crosswalk Condition/ Damage (Good/Poor)			Good.	

6

Feature ID in GIS Shape File		11	
Main Road		Gulfstream Blvd	
From		S Access Rd	
To		160' S from S Access Rd	
			
Sidewalk Presence	Right		Left
	Y	N	N
	Y (Explain)	N	Y (Explain)
Specific connectivity issue (barrier) along sidewalk (pavement breaks, tree root intrusion)			
Intersection Crosswalk and ADA ramp Along Sidewalk	Y	N	N
Intersection Crosswalk and ADA ramp perpendicular to Sidewalk	Y	N	N
Crosswalk Condition/ Damage (Good/Poor)	Good		

Feature ID in GIS Shape File	12
Main Road	Gulfstream Blvd
From	S Access Rd
To	Spinnaker Blvd




Sidewalk Presence	Right		Left	
	Y	N	Y	N
Specific connectivity issue (barrier) along sidewalk (pavement breaks, tree root intrusion)	Y (Explain)	N	Y (Explain)	N
Intersection Crosswalk and ADA ramp Along Sidewalk	Y	N	Y	N
Intersection Crosswalk and ADA ramp perpendicular to Sidewalk	Y	N	Y	N
Crosswalk Condition/ Damage (Good/Poor)	Good.			

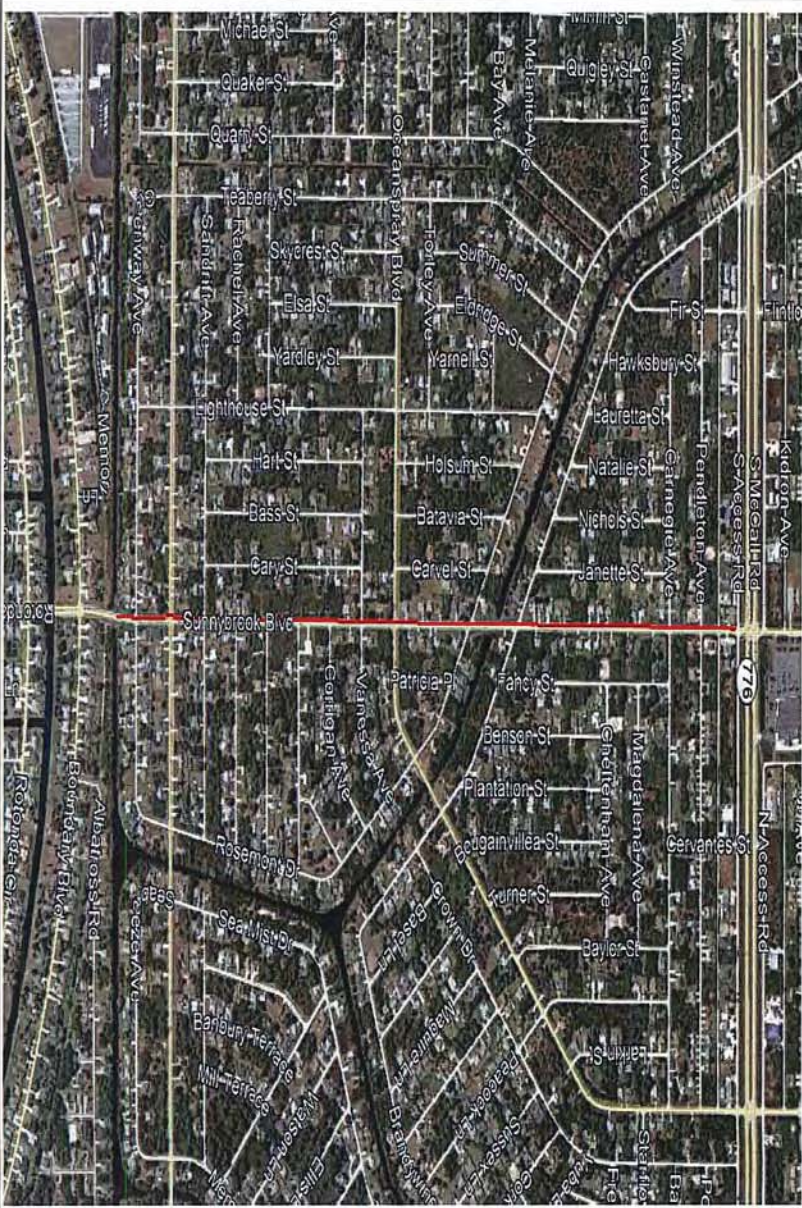
Pavement breaks of Ramp.

Feature ID in GIS Shape File		13													
Main Road		Spinnaker Blvd													
From	To	S Access Rd													
		Gulfstream Blvd													
															
Sidewalk Presence	<table><tr><th colspan="2">Right</th><th colspan="2">Left</th></tr><tr><th>Y</th><th>N</th><th>Y</th><th>N</th></tr><tr><td>Y (Explain)</td><td>N</td><td>Y (Explain)</td><td>N</td></tr></table>	Right		Left		Y	N	Y	N	Y (Explain)	N	Y (Explain)	N		
Right		Left													
Y	N	Y	N												
Y (Explain)	N	Y (Explain)	N												
Specific connectivity issue (barrier) along sidewalk (pavement breaks, tree root intrusion)															
Intersection Crosswalk and ADA ramp Along Sidewalk	Y	N	N												
Intersection Crosswalk and ADA ramp perpendicular to Sidewalk	Y	N	N												
Crosswalk Condition/ Damage (Good/Poor)	Good														

Feature ID in GIS Shape File		14		
Main Road		Gulfstream Blvd		
From	To	S Access Rd		
		400' S from Environmental Way		
Sidewalk Presence	Right		Left	
	Y (Explain)	N	Y (Explain)	N
Specific connectivity issue (barrier) along sidewalk (pavement breaks, tree root intrusion)	Y (Explain)	N	Y (Explain)	N
		X		
Intersection Crosswalk and ADA ramp Along Sidewalk	Y	N	Y	N
Intersection Crosswalk and ADA ramp perpendicular to Sidewalk	Y	N	Y	N
Crosswalk Condition/ Damage (Good/Poor)	Good			

Feature ID in GIS Shape File		15		
Main Road		Kevitt Blvd		
From		S Access Rd		
To		1354' S from S Access Rd		
				
Sidewalk Presence	Right		Left	
	Y	N	Y X	N
	Y (Explain)	N	Y (Explain)	N X
Specific connectivity issue (barrier) along sidewalk (pavement breaks, tree root intrusion)				
Intersection Crosswalk and ADA ramp Along Sidewalk	Y	N	Y	N X
Intersection Crosswalk and ADA ramp perpendicular to Sidewalk	Y	N	Y	N X
Crosswalk Condition/ Damage (Good/Poor)	Good.			

Video number 15 I said #8 (501 Y)

Feature ID in GIS Shape File		16	
Main Road		Sunnybrook Blvd	
From		S Access Rd	
To		400' S from Vanessa Ave	
			
Sidewalk Presence	Right		Left
	X	Y	N
Specific connectivity issue (barrier) along sidewalk (pavement breaks, tree root intrusion)	Y (Explain)	N	Y (Explain)
		N	N
		Y	N
		N	N
Intersection Crosswalk and ADA ramp Along Sidewalk	Y	N	N
Intersection Crosswalk and ADA ramp perpendicular to Sidewalk	Y	N	N
Crosswalk Condition/Damage (Good/Poor)	Good.		

Feature ID in GIS Shape File	17
Main Road	Coliseum Blvd
From	Gulfstream Blvd
To	1380' E from Gulfstream Blvd



Sidewalk Presence	Right		Left	
	Y	X	Y	N
Specific connectivity issue (barrier) along sidewalk (pavement breaks, tree root intrusion)	Y (Explain)	N	Y (Explain)	N
Intersection Crosswalk and ADA ramp Along Sidewalk	Y	X	N	Y
Intersection Crosswalk and ADA ramp perpendicular to Sidewalk	Y	N	X	Y
Crosswalk Condition/ Damage (Good/Poor)		Good		


This aerial map of Cape Haze, Florida, features the Cape Haze Pioneer Trail highlighted in red. The trail runs diagonally across the lower portion of the map. Numerous streets are labeled, including Shimmer Ave, Talley St, Seagrass St, and others. A scale bar at the bottom indicates distances up to 1 mile. The map also shows a golf course in the upper right and a large parking lot or industrial area in the lower left.

only like have.

Feature ID in GIS Shape File		19	
Main Road		Winchester Blvd	
From	To	S Access Rd	
230' S from Avenue of Americas			

	Right		Left		
	Y	X	N	Y	N
	Y (Explain)	N	Y (Explain)	N	
	Specific connectivity issue (barrier) along sidewalk (pavement breaks, tree root intrusion)				
	Caneel Barrier				

Intersection Crosswalk and ADA ramp Along Sidewalk	Y	X	N	Y	N
Intersection Crosswalk and ADA ramp perpendicular to Sidewalk	Y	X	N	Y	N
Crosswalk Condition/ Damage (Good/Poor)	Good.				

Feature ID in GIS Shape File		20	
Main Road		Spinnaker Blvd	
From	To	560' S from Gulfstream Blvd S Access Rd	
			
Sidewalk Presence	Right		Left
	Y (Explain)	N	Y (Explain) N
Specific connectivity issue (barrier) along sidewalk (pavement breaks, tree root intrusion)			
Intersection Crosswalk and ADA ramp Along Sidewalk	Y	N	Y N
Intersection Crosswalk and ADA ramp perpendicular to Sidewalk	Y	N	Y N
Crosswalk Condition/ Damage (Good/Poor)	Good		

Feature ID in GIS Shape File	21
Main Road	Winchester Blvd
From	260' from N of Prospect Avenue
To	S McCall Rd



Sidewalk Presence	Right		Left	
	Y	N	Y	N
Specific connectivity issue (barrier) along sidewalk (pavement breaks, tree root intrusion)	Y (Explain)	N	Y (Explain)	N
				X
Intersection Crosswalk and ADA ramp Along Sidewalk	Y	N	Y	N
			X	
Intersection Crosswalk and ADA ramp perpendicular to Sidewalk	Y	N	Y	N
			X	
Crosswalk Condition/ Damage (Good/Poor)			Good	

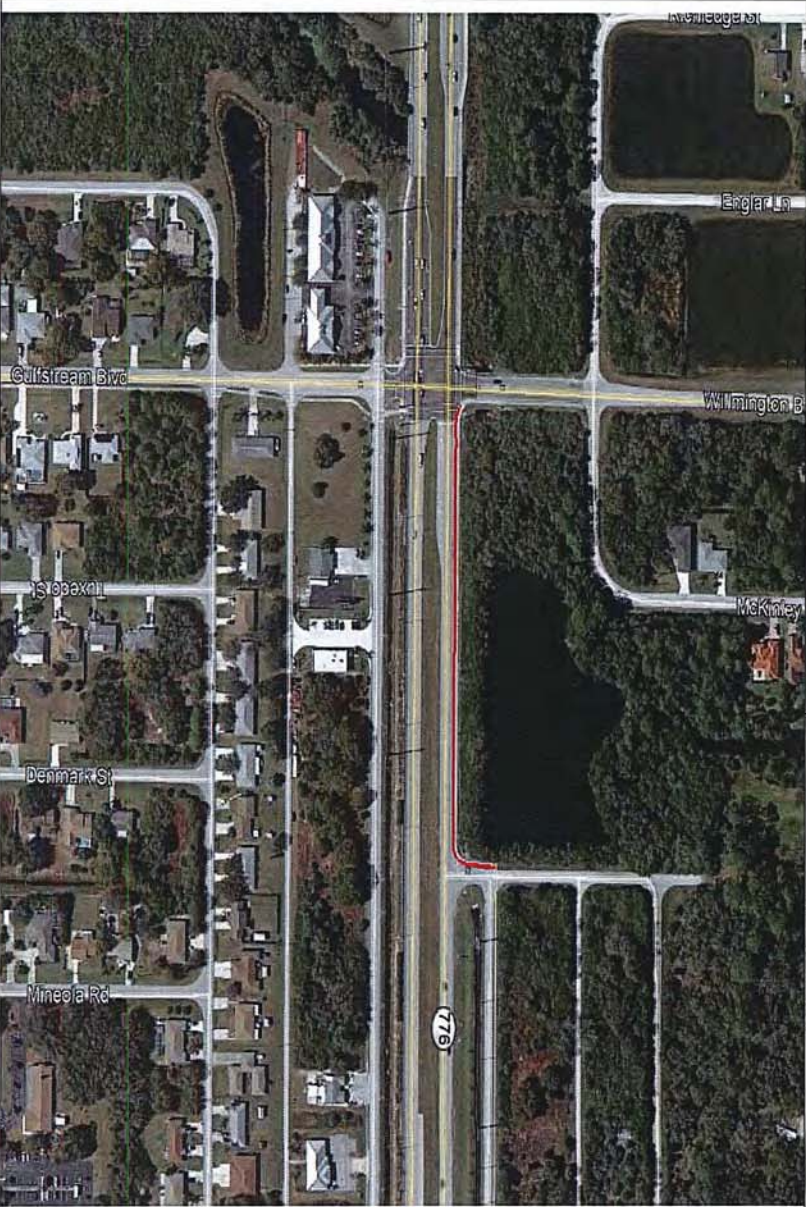
Feature ID in GIS Shape File	22
Main Road	S McCall Rd
From	Winchester Blvd
To	Willmington Blvd



Sidewalk Presence	Right		Left	
	Y	N	Y	N
Specific connectivity issue (barrier) along sidewalk (pavement breaks, tree root intrusion)	Y (Explain)	N	Y (Explain)	N
Intersection Crosswalk and ADA ramp Along Sidewalk	Y	N	Y	N
Intersection Crosswalk and ADA ramp perpendicular to Sidewalk	Y	N	Y	N
Crosswalk Condition/ Damage (Good/Poor)				

*Good
Pavement*

Good


Feature ID in GIS Shape File		23		
Main Road		S McCall Rd		
From	Wilmington Blvd			
To	Montauk St			
				
Sidewalk Presence	Right		Left	
	Y	N	Y	N
	Y (Explain)	N	Y (Explain)	N
Specific connectivity issue (barrier) along sidewalk (pavement breaks, tree root intrusion)				
			tree barrier	
Intersection Crosswalk and ADA ramp Along Sidewalk	Y	N	Y	N
Intersection Crosswalk and ADA ramp perpendicular to Sidewalk	Y	N	Y	N
Crosswalk Condition/ Damage (Good/Poor)	Good			


410 Ware Blvd., Suite 405 • Tampa, FL 33619 • Tel: 813-488-7834 • Fax: 786-513-0711


www.caltransgroup.com

3 Photos Englewood 100 of 5140 del
5/1/2013


Feature ID in GIS Shape File		24		
Main Road		S McCall Rd		
From		Blueberry Dr		
To		Shalimar St		
				
Sidewalk Presence	Right		Left	
	Y X	N	Y	N
Y (Explain)	N	Y (Explain)	N	
Specific connectivity issue (barrier) along sidewalk (pavement breaks, tree root intrusion)	1200 Barrier			
Intersection Crosswalk and ADA ramp Along Sidewalk	Y X	N	Y	N
Intersection Crosswalk and ADA ramp perpendicular to Sidewalk	Y X	N	Y	N
Crosswalk Condition/ Damage (Good/Poor)	Damage			

Feature ID in GIS Shape File		25	
Main Road		S McCall Rd	
From		110' from E of Gulfstream Blvd	
To		420' W from Thoman Rd	
			
Sidewalk Presence	Right		Left
	Y	N	Y X N
Y (Explain)	N	Y (Explain)	N
Specific connectivity issue (barrier) along sidewalk (pavement breaks, tree root intrusion)			
180' barrier			
Intersection Crosswalk and ADA ramp Along Sidewalk	Y	N	Y N
Intersection Crosswalk and ADA ramp perpendicular to Sidewalk	Y	N	Y N
Crosswalk Condition/ Damage (Good/Poor)	Good		


Feature ID in GIS Shape File		26		
Main Road		S McCall Rd		
From	Winchester Blvd			
To	Gulfstream Blvd			
				
Sidewalk Presence	Right		Left	
	Y (Explain)	N	Y (Explain)	N
Specific connectivity issue (barrier) along sidewalk (pavement breaks, tree root intrusion)				
Intersection Crosswalk and ADA ramp Along Sidewalk	Y	N	Y	N
Intersection Crosswalk and ADA ramp perpendicular to Sidewalk	Y	N	Y	N
Crosswalk Condition/ Damage (Good/Poor)	Good.			

Feature ID in GIS Shape File		27	
Main Road		S McCall Rd	
From		Brandywine Dr	
To		Sea Mist Dr	
			
Sidewalk Presence	Right		Left
	Y	N	Y X N
Specific connectivity issue (barrier) along sidewalk (pavement breaks, tree root intrusion)	Y (Explain)	N	Y (Explain) N X
Intersection Crosswalk and ADA ramp Along Sidewalk	Y	N	Y X N
	Y	N	Y X N
Crosswalk Condition/ Damage (Good/Poor)		Damage	

Feature ID in GIS Shape File		28		
Main Road		N Access Rd		
From	To	780' from E of Sunnybrook Blvd Gulfstream Blvd		
Sidewalk Presence	Right		Left	
	Y	N	Y X	N
Y (Explain)		N	Y (Explain)	N X
Specific connectivity issue (barrier) along sidewalk (pavement breaks, tree root intrusion)				
Intersection Crosswalk and ADA ramp Along Sidewalk				
Y		N	Y X X	N
Intersection Crosswalk and ADA ramp perpendicular to Sidewalk		N	Y	N
Crosswalk Condition/ Damage (Good/Poor)		Regular		

Feature ID in GIS Shape File		29	
Main Road		S Access Rd	
From		260' W of Gulfstream Blvd	
To		Sunnybrook Blvd	
			
Sidewalk Presence	Right		Left
	Y	N	N
Specific connectivity issue (barrier) along sidewalk (pavement breaks, tree root intrusion)	Y (Explain)	N	Y (Explain) N
Intersection Crosswalk and ADA ramp Along Sidewalk	Y	N	Y N
Intersection Crosswalk and ADA ramp perpendicular to Sidewalk	Y	N	Y N
Crosswalk Condition/ Damage (Good/Poor)			

Feature ID in GIS Shape File		30		
Main Road		N Access Rd		
From		Montauk St		
To		Sunnybrook Blvd		
Sidewalk Presence	Right		Left	
	Y	N	Y	N
	Y (Explain)	N	Y (Explain)	N
Specific connectivity issue (barrier) along sidewalk (pavement breaks, tree root intrusion)				
Intersection Crosswalk and ADA ramp Along Sidewalk	Y	N	Y	N
Intersection Crosswalk and ADA ramp perpendicular to Sidewalk	Y	N	Y	N
Crosswalk Condition/Damage (Good/Poor)			Poor	

Feature ID in GIS Shape File		31		
Main Road		S McCall Rd		
From		Sunnybrook Blvd		
To		896' E from Sunnybrook Blvd		
				
Sidewalk Presence	Right		Left	
	Y	N	Y	N
Specific connectivity issue (barrier) along sidewalk (pavement breaks, tree root intrusion)	Y (Explain)	N	Y (Explain)	N
			Yes barrier	
Intersection Crosswalk and ADA ramp Along Sidewalk	Y	N	Y	N
Intersection Crosswalk and ADA ramp perpendicular to Sidewalk	Y	N	Y	N
Crosswalk Condition/ Damage (Good/Poor)	Good.			

This is a detailed aerial-style street map of a suburban neighborhood in Dallas, Texas. The map is oriented with North at the top. A major road, Highway 76, runs vertically through the center of the map. To the left of Highway 76, numerous residential streets are shown, many of which are named after historical figures or locations, such as Nichols St, Janette St, Madeline Ave, Baylor St, Eakin St, Starline Ave, Bagdad Ave, Poplar Ave, Wren Ave, Hale Ave, Coleman Ave, Alibi Ave, Hester Ave, Embury St, Kaley St, Deoley St, Coffee St, Landmark Dr, Daylind Blvd, Kevitt Blvd, and Ridgely Ct. To the right of Highway 76, more streets are visible, including Shaw St, Hera St, Holly St, Reckwell Ave, Chater Ave, Rembrandt Ave, Shalimar St, Princess St, Tezzer Ave, Meadows Ln, McAllen St, and Glenview Ave. A large, dark-colored lake or pond is situated in the upper right quadrant of the map. In the lower right corner, there is a large, rectangular area that appears to be a parking lot or a commercial site, possibly related to the 'Glenview' area mentioned in the street names. The overall layout suggests a well-planned residential development with a mix of street types and green spaces.

www.caltransgroup.com

Access Rd/Sea wharf 500' west sidewalk is
to left side


410 Ware Blvd., Suite 405 • Tampa, FL, 33619 • Tel: 813-488-7834 • Fax: 786-513-0711
www.caltrangroup.com

Feature ID in GIS Shape File	34
Main Road	S McCall Rd
From	Pinedale Dr
To	Gasparilla Rd



Sidewalk Presence	Right		Left	
	Y	X	Y	N
Specific connectivity issue (barrier) along sidewalk (pavement breaks, tree root intrusion)	Y (Explain)	N	Y (Explain)	N
Intersection Crosswalk and ADA ramp Along Sidewalk	Y	X	N	Y
Intersection Crosswalk and ADA ramp perpendicular to Sidewalk	Y	X	N	Y
Crosswalk Condition/ Damage (Good/Poor)	Good.			

Feature ID in GIS Shape File		35	
Main Road		S Access Rd	
From		Treadway Rd	
To		Pinedale Dr	



Sidewalk Presence	Right		Left	
	Y	X	N	N
Specific connectivity issue (barrier) along sidewalk (pavement breaks, tree root intrusion)	Y (Explain)	N	X	N
Intersection Crosswalk and ADA ramp Along Sidewalk	Y	X	N	N
Intersection Crosswalk and ADA ramp perpendicular to Sidewalk	Y	N	X	N
Crosswalk Condition/Damage (Good/Poor)	4+bd			

OBJECTID (For GIS File)	Existing	Sidewalk Position toward Street	Length (Feet)	Street	From	To	Final Score	Final Recommendation Action
41	No	North	783.656822	UNNAMED	Spinnaker Blvd	N Access Rd	55	Long-term Construction
42	No	West	5343.060977	GASPARILLA RD	900, S from S McCall Rd	530' S from Marathon Blvd	55	Short-term Construction
43	No	East	6340.279264	GASPARILLA RD	S McCall Rd	530' S from Marathon Blvd	50	Long-term Construction
44	No	South	2542.143466	ROCKFORD AVE	Roberta Dr	Kidron Ave	45	Long-term Construction
45	No	South	409.463975	POET PL	Hawkins St	Rosewood Dr	45	Long-term Construction
46	No	South	885.014806	CHABLIS AVE	Toulon St	Kidron Ave	50	Mid-term Construction
47	No	South	2605.284301	CHALET AVE	Ceres St	Oceanspray Blvd	55	Short-term Construction
48	No	South	862.83684	CHADWICK AVE	Roberta Dr	Vermillion St	50	Mid-term Construction
49	No	South	677.131537	QUIMPER AVE	Hawkins St	Rosewood Dr	50	Mid-term Construction
50	No	West	895.039477	TILLY ST	Deerwood Ave	Reims Ave	50	Mid-term Construction
51	No	South	846.870335	LUCIAN AVE	Biggs St	Pennel St	45	Long-term Construction
52	No	South	110.524057	KONO AVE	Deadend of Kono Ave (W)	Pennel St	50	Mid-term Construction
53	No	South	2180.222914	GRAIL AVE	Almanac St	Euston Ave	45	Long-term Construction
54	No	South	2728.097627	GRAFTON AVE	Sunnybrook Blvd	Oceanspray Blvd	60	Short-term Construction
55	No	South	1349.676788	LAFFITE PL	Willmington Blvd	Xavier Ave	50	Mid-term Construction
56	No	South	8112.766034	WILLMINGTON BLVD	Spinnaker Blvd	Oceanspray Blvd	80	Urgent Construction
57	No	West	895.408178	HERA ST	Deerwood Ave	Reims Ave	55	Short-term Construction
58	No	West	904.788154	SHAW ST	Deerwood Ave	Reims Ave	55	Short-term Construction
59	No	South	5189.761425	PROSPECT AVE	Winchester Blvd	Spinnaker Blvd	45	Long-term Construction
60	No	West	618.490308	BIRCHWOOD ST	Prospect Ave	Willmington Blvd	45	Long-term Construction
61	No	West	732.581429	HOOPER LN	Prospect Ave	Belgrade Ter	50	Mid-term Construction
62	No	West	983.230939	HIGGINS LN	Prospect Ave	Belgrade Ter	40	Long-term Construction
63	No	West	915.793454	RONDA ST	Prospect Ave	Bixel Ln	50	Mid-term Construction
64	No	South	1976.01995	LOYOLA AVE	Meigs Ln	Spinnaker Blvd	50	Mid-term Construction
65	No	West	2479.094	SHEFFIELD LN	Prospect Ave	McKinley Ter	55	Short-term Construction
66	No	East	462.116572	MARCIA TER	Winchester Blvd	Bixel Ln	50	Long-term Construction
67	No	West	1703.330142	BIXEL LN	Winchester Blvd	Willmington Blvd	55	Short-term Construction
68	No	South	2022.463214	BRYSON AVE	Pennell St	Spinnaker Blvd	55	Short-term Construction
69	No	West	808.092576	MEIGS LN	Willmington Blvd	Bryson Ave	50	Mid-term Construction
70	No	South	631.349225	TUNIS AVE	Richledge St	Willmington Blvd	45	Long-term Construction
71	No	West	1999.546016	MAGEE ST	Bryson Ave	Tacoma Ave	60	Short-term Construction
72	No	West	1696.832678	MARCUM ST	Bryson Ave	Brewton Ave	50	Mid-term Construction
73	No	West	2324.748606	COLLIER ST	Bryson Ave	Brewton Ave	55	Short-term Construction
74	No	West	1690.011145	BLACKBERRY ST	Bryson Ave	Brewton Ave	50	Mid-term Construction
75	No	West	1693.530435	BRAUN ST	Bryson Ave	Brewton Ave	60	Short-term Construction
76	No	South	979.020644	POPLAR AVE	Biggs St	Pennel St	50	Mid-term Construction
77	No	South	2728.954931	EULER AVE	Sunnybrook Blvd	Oceanspray Blvd	65	Urgent Construction
78	No	South	2346.201201	CHARLEMONT AVE	Willmington Blvd	Willmington Blvd	55	Short-term Construction
79	No	South	2124.956017	EDMONTON AVE	Charlemont Ave	Euston Ave	45	Long-term Construction
80	No	West	1251.210461	HAWKINS ST	Rosewood Dr	Tramore Ave	60	Short-term Construction
81	No	South	827.69502	ATLANTIC AVE	Atlantic Ave	Rosewood Dr	55	Short-term Construction
82	No	West	1624.657774	INKERMAN ST	Rosewood Dr	Tramore Ave	60	Short-term Construction
83	No	West	1452.936367	GRAYSON ST	Rosewood Dr	Tramore Ave	55	Short-term Construction
84	No	South	1884.596643	TRAMORE AVE	Brookridge St	Rosewood Dr	55	Short-term Construction
85	No	West	1544.225334	SHALIMAR ST	Claremont Dr	N Access Rd	50	Mid-term Construction
86	No	West	1220.331635	UNNAMED	Sunnybrook Blvd	N Access Rd	50	Mid-term Construction
87	No	South	2641.950352	UNNAMED	Roberta Dr	Sunnybrook Blvd	50	Mid-term Construction
88	No	South	1987.369647	UNNAMED	Unamed	Oceanspray Blvd	55	Short-term Construction
89	No	West	622.512429	ALMANAC ST	Euston Ave	Willmington Blvd	45	Long-term Construction
90	No	West	622.457221	ROWELL ST	Euston Ave	Willmington Blvd	55	Short-term Construction
91	No	South	4316.614425	ALEXANDRIA AVE	Bond St	Shasta St	65	Urgent Construction
92	No	South	1513.918585	ALCOTT AVE	Ceres St	Oceanspray Blvd	55	Short-term Construction
93	No	South	4910.106294	VAN LOON AVE	Lafitte Pl	David Blvd	45	Long-term Construction
94	No	South	1011.740765	HUNTINGTON AVE	Rowe St	Shasta St	40	Long-term Construction
95	No	South	1406.067414	ZOLA AVE	Lafitte Pl	Tedder St	45	Long-term Construction
96	No	South	1011.795192	VALERIE AVE	Rowe St	Shasta St	40	Long-term Construction

OBJECTID (For GIS File)	Existing	Sidewalk Position toward Street	Length (Feet)	Street	From	To	Final Score	Final Recommendation Action
98	No	West	1670.885874	GRANDEUR ST	Willmington Blvd	Waterford Ave	45	Long-term Construction
99	No	South	1216.119708	VALLAURIS AVE	Sunnybrook Blvd	Ceres St	45	Long-term Construction
100	No	South	1342.380589	VISBY AVE	Lafitte Pl	Tedder St	45	Long-term Construction
101	No	West	1041.790292	BOND ST	Willmington Blvd	Roberta Dr	40	Long-term Construction
102	No	West	4572.690583	ROBERTA DR	Willmington Blvd	N Access Rd	60	Short-term Construction
103	No	West	957.380877	HOLBROOK ST	Alexandria Ave	Roberta Dr	40	Long-term Construction
104	No	South	545.881684	WILLIS PL	Lafitte Pl	Chariot St	45	Long-term Construction
105	No	West	1064.810151	CROMWELL ST	Alexandria Ave	Thames Ave	65	Urgent Construction
106	No	West	1391.911796	FREDERICTON ST	Willmington Blvd	Thames Ave	65	Urgent Construction
107	No	West	1199.350103	OCONNEL ST	Alexandria Ave	Roberta Dr	55	Short-term Construction
108	No	South	1202.960445	THAMES AVE	Oconnel St	Avila St	45	Long-term Construction
109	No	West	1070.471656	CAVAN ST	Alexandria Ave	Thames Ave	60	Short-term Construction
110	No	West	1367.196851	AVILA ST	Alexandria Ave	Waterford Ave	60	Short-term Construction
111	No	West	1668.981399	SHASTA ST	Willmington Blvd	Waterford Ave	50	Mid-term Construction
112	No	South	1010.804501	WOODLAND AVE	Rowe St	Shasta St	40	Long-term Construction
113	No	West	2416.570601	TEDDER ST	Xavier Ave	Claremont Dr	45	Long-term Construction
114	No	West	1217.519688	SEAPORT ST	Van Loon Ave	Casandra Ave	50	Mid-term Construction
115	No	West	1219.571368	LE HARVE ST	Van Loon Ave	Casandra Ave	50	Mid-term Construction
116	No	West	1357.227403	PHILCO ST	Alexandria Ave	Waterford Ave	50	Mid-term Construction
117	No	West	1713.894748	ALLOWAY ST	Alexandria Ave	Deerwood Ave	60	Short-term Construction
118	No	West	1364.242331	BENNINGTON ST	Alexandria Ave	Waterford Ave	55	Short-term Construction
119	No	West	1692.055556	BERKELEY ST	Alexandria Ave	Waterford Ave	50	Mid-term Construction
120	No	West	750.024649	HERB ST	Vallauris Ave	Waterford Ave	55	Short-term Construction
121	No	West	747.268367	TIDE ST	Vallauris Ave	Waterford Ave	55	Short-term Construction
122	No	West	3847.314555	CERES ST	Euler Ave	Kimberly Ave	60	Short-term Construction
123	No	West	1341.771308	VAN DINE ST	Alcott Ave	Waterford Ave	45	Long-term Construction
124	No	West	1338.159496	CATALAN ST	Alcott Ave	Waterford Ave	45	Long-term Construction
125	No	West	1343.873864	LOMAX ST	Alcott Ave	Waterford Ave	50	Mid-term Construction
126	No	West	1340.816858	STURGIS ST	Alcott Ave	Waterford Ave	50	Mid-term Construction
127	No	East	4339.602535	OCEANSPRAY BLVD	Euler Ave	N Access Rd	60	Long-term Construction
128	No	West	789.084199	CHARIOT ST	Visby Ave	Newgate Ave	45	Long-term Construction
129	No	West	786.179414	HELM ST	Visby Ave	Newgate Ave	40	Long-term Construction
130	No	South	6557.277341	WATERFORD AVE	Roberta Dr	Oceanspray Blvd	60	Short-term Construction
131	No	West	1706.710688	ROWE ST	Alexandria Ave	Waterford Ave	55	Short-term Construction
134	No	West	2118.549896	BROOKRIDGE ST	Rosewood Dr	N Access Rd	50	Mid-term Construction
135	No	West	2510.339441	BLUEBERRY DR	Oceanspray Blvd	N Access Rd	40	Long-term Construction
136	No	West	3535.462867	ROSEWOOD DR	Spinnaker Blvd	N Access Rd	60	Short-term Construction
137	No	West	897.302306	VERMILION ST	Deerwood Ave	Reims Ave	50	Mid-term Construction
138	No	South	6060.688771	DEERWOOD AVE	Roberta Dr	Rockwell Ave	55	Short-term Construction
139	No	South	2404.374696	ROCKWELL AVE	Ceres St	Blueberry Dr	40	Long-term Construction
141	No	West	1038.183573	BARREL ST	Birtle Ave	Buffing Rd	40	Long-term Construction
142	No	West	2439.844148	MCCALLEN ST	Willmington Blvd	Helios Ave	45	Long-term Construction
143	No	West	1218.023555	REGATTA ST	Van Loon Ave	Casandra Ave	45	Long-term Construction
144	No	West	2141.475664	FEISE ST	Willmington Blvd	Claremont Dr	50	Mid-term Construction
145	No	West	4907.674694	BUFFING RD	Willmington Blvd	Willmington Blvd	45	Long-term Construction
146	No	West	1214.134903	PRINGLE ST	Zittle Ave	Newgate Ave	50	Mid-term Construction
147	No	West	1211.94814	KAMBACH ST	Zittle Ave	Newgate Ave	45	Long-term Construction
148	No	West	1213.505701	EMMONSDALE ST	Zittle Ave	Newgate Ave	40	Long-term Construction
149	No	West	1213.582513	STAMP ST	Zittle Ave	Newgate Ave	40	Long-term Construction
151	No	West	6348.227058	CLAREMONT DR	Willmington Blvd	David Blvd	60	Short-term Construction
152	No	South	8742.708794	XAVIER AVE	Lafitte Pl	Coliseum Blvd	55	Short-term Construction
154	No	West	327.060785	EMBASSY ST	Xavier Ave	Willmington Blvd	45	Long-term Construction
155	No	South	5318.629317	WILLMINGTON BLVD	Oceanspray Blvd	David Blvd	75	Urgent Construction
156	No	West	327.275636	TALavera ST	Xavier Ave	Willmington Blvd	45	Long-term Construction
157	No	South	1298.697684	EUREKA CIR	Xavier Ave	Coliseum Blvd	45	Long-term Construction
158	No	West	323.063062	ALMAN PL	Xavier Ave	Willmington Blvd	40	Long-term Construction
159	No	South	730.014833	AFTON CT	Baffle St	Deadend of Afton Ct (E)	40	Long-term Construction

OBJECTID (For GIS File)	Existing	Sidewalk Position toward Street	Length (Feet)	Street	From	To	Final Score	Final Recommendation Action
160	No	West	949.478231	BAFFLE ST	Willmington Blvd	Buffing Rd	40	Long-term Construction
161	No	East	4507.89963	APPLEBERG CIR	Afton Ct	Birtle Ave	40	Long-term Construction
162	No	West	2251.347614	BIRTLE AVE	Buffing Rd	Buffing Rd	40	Long-term Construction
163	No	West	802.017512	CARLSON ST	Appleberg Cir	Buffing Rd	40	Long-term Construction
164	No	West	407.928105	AYCOCK PL	Birtle Ave	Appleberg Cir	45	Long-term Construction
165	No	West	589.177798	CABAL LN	Birtle Ave	Appleberg Cir	45	Long-term Construction
166	No	South	3142.603524	HELIOS AVE	Shalimar St	David Blvd	40	Long-term Construction
167	No	South	5031.883035	GROUSE AVE	Shalimar St	Kevitt Blvd	50	Mid-term Construction
168	No	West	1556.603478	PRINCESS ST	Claremont Dr	N Access Rd	50	Mid-term Construction
169	No	South	2839.609229	VAN GOUGH AVE	Shalimar St	Meadows Ln	40	Long-term Construction
170	No	South	2840.384566	TETZEL AVE	Shalimar St	Meadows Ln	50	Mid-term Construction
171	No	West	284.694021	DAVID BLVD	Foresman Blvd	283' S from Foresman Blvd	60	Short-term Construction
172	No	West	1167.78379	UNNAMED	Grouse Ave	N Access Rd	45	Long-term Construction
173	No	South	1801.868724	UNNAMED	David Blvd	Unnamed	40	Long-term Construction
174	No	West	904.099027	MEADOW LN	Grouse Ave	N Access Rd	40	Long-term Construction
175	No	West	2846.278066	UNNAMED	Grouse Ave	N Access Rd	40	Long-term Construction
176	No	South	2591.930041	PORTILLO AVE	Pennell St	Spinnaker Blvd	40	Long-term Construction
177	No	South	1866.521176	BREWTON AVE	Magee St	Brookridge St	55	Short-term Construction
178	No	South	881.276963	ACE RD	Tacoma Ave	Spinnaker Blvd	40	Long-term Construction
179	No	South	957.877752	UNNAMED	N Access Rd	Spinnaker Blvd	45	Long-term Construction
180	No	West	737.105878	JENNINGS BLVD	Foresman Blvd	Willmington Blvd	45	Long-term Construction
181	No	South	1218.929645	CASANDRA AVE	Tedder St	Feise St	40	Long-term Construction
182	No	South	4315.673814	NEWGATE AVE	Claremont Dr	David Blvd	40	Long-term Construction
183	No	West	594.582837	TOULON ST	Rockford Ave	Reims Ave	40	Long-term Construction
184	No	South	705.467288	LUGO AVE	Richledge St	Willmington Blvd	40	Long-term Construction
185	No	East	2828.203319	WILLMINGTON BLVD	Bowie Ln	Richledge St	65	Long-term Construction
186	No	East	799.985934	CLARION TER	Richledge St	Bixel Ln	50	Long-term Construction
187	No	South	3769.47901	REIMS AVE	Roberta Dr	Kimberly Ave	60	Short-term Construction
188	No	South	2806.399177	REINHARDT AVE	Ceres St	Blueberry Dr	45	Long-term Construction
189	No	West	1407.603994	BOWIE LN	Prospect Ave	Willmington Blvd	45	Long-term Construction
190	No	East	1748.437163	CLEWISTON TER	Prospect Ave	Sheffield Ln	40	Long-term Construction
191	No	East	898.437804	HILLBURN TER	Bowie Ln	Sheffield Ln	45	Long-term Construction
192	No	East	2574.422626	BELGRADE TER	Prospect Ave	Winchester Blvd	40	Long-term Construction
193	No	East	1046.583315	HILLIARD TER	Richledge St	Bixel Ln	45	Long-term Construction
194	No	West	1170.873703	BIGGS ST	Lucian Ave	N Access Rd	40	Long-term Construction
195	No	South	3558.701187	TACOMA AVE	Montauk St	Spinnaker Blvd	45	Long-term Construction
196	No	West	3024.39035	MCKINLEY TER	Willmington Blvd	Willmington Blvd	45	Long-term Construction
197	No	West	2508.284952	RICHLIDGE ST	Belgrade Ter	Willmington Blvd	40	Long-term Construction
198	No	West	698.441153	ENGLAR LN	Tunis Ave	Richledge St	40	Long-term Construction
199	No	South	3633.527856	EUSTON AVE	Willmington Blvd	Willmington Blvd	45	Long-term Construction
200	No	West	659.165424	FLINTLOCK ST	Reims Ave	N Access Rd	50	Mid-term Construction
201	No	East	3265.109263	KIDRON AVE	Roberta Dr	Deerwood Ave	45	Long-term Construction
202	No	West	4484.839471	KIMBERLY AVE	Deerwood Ave	Blueberry Dr	45	Long-term Construction
203	No	South	773.276503	KIRK AVE	McAllen St	David Blvd	40	Long-term Construction
204	No	South	2276.581519	ZITTLE AVE	Feise St	David Blvd	45	Long-term Construction
206	No	South	774.706276	KAISER AVE	McAllen St	David Blvd	45	Long-term Construction
207	No	South	773.88164	MALTZ AVE	McAllen St	David Blvd	45	Long-term Construction
208	No	West	3424.321001	KEVITT BLVD	David Blvd	N Access Rd	45	Long-term Construction
209	No	South	1753.561165	UNNAMED	Montauk St	Biggs St	45	Long-term Construction
210	No	West	3903.232362	PENNELL ST	Prospect Ave	N Access Rd	40	Long-term Construction
211	No	East	4983.731643	WILLMINGTON BLVD	N Access Rd	N Access Rd	65	Long-term Construction
212	No	West	3279.089477	WILLMINGTON BLVD	Buffing Rd	N Access Rd	80	Urgent Construction
213	No	West	367.501802	MONTAUK TER	Tacoma Ave	N Access Rd	50	Mid-term Construction
215	No	South	2544.282813	WILLMINGTON BLVD	Bowie Ln	Richledge St	65	Urgent Construction
216	No	West	3698.476297	DAVID BLVD	Foresman Blvd	283' S from Foresman Blvd	55	Short-term Construction
217	No	North	2555.964636	ROCKFORD AVE	Roberta Dr	Kidron Ave	50	Long-term Construction
218	No	North	394.05948	POET PL	Hawkins St	Rosewood Dr	40	Long-term Construction

OBJECTID (For GIS File)	Existing	Sidewalk Position toward Street	Length (Feet)	Street	From	To	Final Score	Final Recommendation Action
219	No	North	885.014806	CHABLIS AVE	Toulon St	Kidron Ave	45	Long-term Construction
220	No	North	2594.017666	CHALET AVE	Ceres St	Oceanspray Blvd	45	Long-term Construction
221	No	North	872.342785	CHADWICK AVE	Roberta Dr	Vermillion St	50	Long-term Construction
222	No	North	664.823482	QUIMPER AVE	Hawkins St	Rosewood Dr	45	Long-term Construction
223	No	East	895.039477	TILLY ST	Deerwood Ave	Reims Ave	45	Long-term Construction
224	No	North	847.248956	LUCIAN AVE	Biggs St	Pennel St	40	Long-term Construction
225	No	North	110.524057	KONO AVE	Deadend of Kono Ave (W)	Pennel St	40	Long-term Construction
226	No	North	2180.40074	GRAIL AVE	Almanac St	Euston Ave	45	Long-term Construction
227	No	North	2728.267578	GRAFTON AVE	Sunnybrook Blvd	Oceanspray Blvd	55	Long-term Construction
228	No	North	1412.75497	LAFFITE PL	Willmington Blvd	Xavier Ave	45	Long-term Construction
229	No	North	8112.686642	WILLMINGTON BLVD	Spinnaker Blvd	Oceanspray Blvd	85	Long-term Construction
230	No	East	895.408178	HERA ST	Deerwood Ave	Reims Ave	50	Long-term Construction
231	No	East	904.910873	SHAW ST	Deerwood Ave	Reims Ave	50	Long-term Construction
232	No	North	5190.487247	PROSPECT AVE	Winchester Blvd	Spinnaker Blvd	50	Long-term Construction
233	No	East	618.817131	BIRCHWOOD ST	Prospect Ave	Willmington Blvd	45	Long-term Construction
234	No	East	717.006898	HOOVER LN	Prospect Ave	Belgrade Ter	50	Long-term Construction
235	No	East	967.328498	HIGGINS LN	Prospect Ave	Belgrade Ter	50	Long-term Construction
236	No	East	916.992202	RONDA ST	Prospect Ave	Bixel Ln	45	Long-term Construction
237	No	North	1992.410562	LOYOLA AVE	Meigs Ln	Spinnaker Blvd	40	Long-term Construction
238	No	East	2463.821418	SHEFFIELD LN	Prospect Ave	McKinley Ter	45	Long-term Construction
239	No	West	445.4095	MARCIA TER	Winchester Blvd	Bixel Ln	40	Long-term Construction
240	No	East	1719.928504	BIXEL LN	Winchester Blvd	Willmington Blvd	45	Long-term Construction
241	No	North	2039.545063	BRYSON AVE	Pennell St	Spinnaker Blvd	50	Long-term Construction
242	No	East	812.323442	MEIGS LN	Willmington Blvd	Bryson Ave	45	Long-term Construction
243	No	North	631.183852	TUNIS AVE	Richledge St	Willmington Blvd	50	Long-term Construction
244	No	East	1999.473172	MAGEE ST	Bryson Ave	Tacoma Ave	60	Long-term Construction
245	No	East	1696.612211	MARCUM ST	Bryson Ave	Brewton Ave	55	Long-term Construction
246	No	East	2324.891653	COLLIER ST	Bryson Ave	Brewton Ave	65	Long-term Construction
247	No	East	1690.309056	BLACKBERRY ST	Bryson Ave	Brewton Ave	55	Long-term Construction
248	No	East	1693.759443	BRAUN ST	Bryson Ave	Brewton Ave	50	Long-term Construction
249	No	North	979.000644	POPLAR AVE	Biggs St	Pennel St	40	Long-term Construction
250	No	North	2729.05994	EULER AVE	Sunnybrook Blvd	Oceanspray Blvd	55	Long-term Construction
251	No	North	2409.465908	CHARLEMONT AVE	Willmington Blvd	Willmington Blvd	55	Long-term Construction
252	No	North	2124.833315	EDMONTON AVE	Charlemont Ave	Euston Ave	45	Long-term Construction
253	No	East	1237.04158	HAWKINS ST	Rosewood Dr	Tramore Ave	60	Long-term Construction
254	No	North	819.818617	ATLANTIC AVE	Atlantic Ave	Rosewood Dr	55	Long-term Construction
255	No	East	1613.074288	INKERMAN ST	Rosewood Dr	Tramore Ave	60	Long-term Construction
256	No	East	1439.013608	GRAYSON ST	Rosewood Dr	Tramore Ave	55	Long-term Construction
257	No	North	1869.754977	TRAMORE AVE	Brookridge St	Rosewood Dr	55	Long-term Construction
258	No	East	1544.381505	SHALIMAR ST	Claremont Dr	N Access Rd	50	Long-term Construction
259	No	East	1246.431752	UNNAMED	Sunnybrook Blvd	N Access Rd	50	Long-term Construction
260	No	North	2645.666702	UNNAMED	Roberta Dr	Sunnybrook Blvd	50	Long-term Construction
261	No	North	1986.617605	UNNAMED	Unamed	Oceanspray Blvd	55	Long-term Construction
262	No	East	622.424499	ALMANAC ST	Euston Ave	Willmington Blvd	45	Long-term Construction
263	No	East	622.423757	ROWELL ST	Euston Ave	Willmington Blvd	55	Long-term Construction
264	No	North	4316.421504	ALEXANDRIA AVE	Bond St	Shasta St	65	Long-term Construction
265	No	North	1513.810963	ALCOTT AVE	Ceres St	Oceanspray Blvd	55	Long-term Construction
266	No	North	4910.188401	VAN LOON AVE	Lafitte Pl	David Blvd	45	Long-term Construction
267	No	North	1011.740765	HUNTINGTON AVE	Rowe St	Shasta St	40	Long-term Construction
268	No	North	1405.122142	ZOLA AVE	Lafitte Pl	Tedder St	45	Long-term Construction
269	No	North	1011.795192	VALERIE AVE	Rowe St	Shasta St	40	Long-term Construction
271	No	East	1670.91672	GRANDEUR ST	Willmington Blvd	Waterford Ave	45	Long-term Construction
272	No	North	1216.313977	VALLAURIS AVE	Sunnybrook Blvd	Ceres St	45	Long-term Construction
273	No	North	1350.077341	VISBY AVE	Lafitte Pl	Tedder St	45	Long-term Construction
274	No	East	1053.249379	BOND ST	Willmington Blvd	Roberta Dr	40	Long-term Construction
275	No	East	4563.457763	ROBERTA DR	Willmington Blvd	N Access Rd	60	Long-term Construction
276	No	East	968.887485	HOLBROOK ST	Alexandria Ave	Roberta Dr	40	Long-term Construction

OBJECTID (For GIS File)	Existing	Sidewalk Position toward Street	Length (Feet)	Street	From	To	Final Score	Final Recommendation Action
277	No	North	559.706027	WILLIS PL	Lafitte Pl	Chariot St	45	Long-term Construction
278	No	East	1064.919075	CROMWELL ST	Alexandria Ave	Thames Ave	65	Long-term Construction
279	No	East	1391.75891	FREDERICTON ST	Willmington Blvd	Thames Ave	65	Long-term Construction
280	No	East	1209.194856	OCONNEL ST	Alexandria Ave	Roberta Dr	55	Long-term Construction
281	No	North	1203.14811	THAMES AVE	Oconnel St	Avila St	45	Long-term Construction
282	No	East	1070.533333	CAVAN ST	Alexandria Ave	Thames Ave	60	Long-term Construction
283	No	East	1367.501353	AVILA ST	Alexandria Ave	Waterford Ave	60	Long-term Construction
284	No	East	1668.699866	SHASTA ST	Willmington Blvd	Waterford Ave	50	Long-term Construction
285	No	North	1010.804501	WOODLAND AVE	Rowe St	Shasta St	40	Long-term Construction
286	No	East	2421.171185	TEDDER ST	Xavier Ave	Claremont Dr	45	Long-term Construction
287	No	East	1217.519688	SEAPORT ST	Van Loon Ave	Casandra Ave	50	Long-term Construction
288	No	East	1219.571368	LE HARVE ST	Van Loon Ave	Casandra Ave	50	Long-term Construction
289	No	East	1357.106665	PHILCO ST	Alexandria Ave	Waterford Ave	50	Long-term Construction
290	No	East	1714.307537	ALLOWAY ST	Alexandria Ave	Deerwood Ave	60	Long-term Construction
291	No	East	1364.480547	BENNINGTON ST	Alexandria Ave	Waterford Ave	55	Long-term Construction
292	No	East	1692.018808	BERKELEY ST	Alexandria Ave	Waterford Ave	50	Long-term Construction
293	No	East	750.024649	HERB ST	Vallauris Ave	Waterford Ave	55	Long-term Construction
294	No	East	747.268367	TIDE ST	Vallauris Ave	Waterford Ave	55	Long-term Construction
295	No	East	3847.584258	CERES ST	Euler Ave	Kimberly Ave	60	Long-term Construction
296	No	East	1341.771308	VAN DINE ST	Alcott Ave	Waterford Ave	45	Long-term Construction
297	No	East	1338.159496	CATALAN ST	Alcott Ave	Waterford Ave	45	Long-term Construction
298	No	East	1343.873864	LOMAX ST	Alcott Ave	Waterford Ave	50	Long-term Construction
299	No	East	1340.816858	STURGIS ST	Alcott Ave	Waterford Ave	50	Long-term Construction
300	No	West	4339.659627	OCEANSPRAY BLVD	Euler Ave	N Access Rd	60	Short-term Construction
301	No	East	789.050076	CHARIOT ST	Visby Ave	Newgate Ave	45	Long-term Construction
302	No	East	786.179414	HELM ST	Visby Ave	Newgate Ave	40	Long-term Construction
303	No	North	6575.308743	WATERFORD AVE	Roberta Dr	Oceanspray Blvd	60	Long-term Construction
304	No	East	1706.727758	ROWE ST	Alexandria Ave	Waterford Ave	55	Long-term Construction
307	No	East	2103.724445	BROOKRIDGE ST	Rosewood Dr	N Access Rd	50	Long-term Construction
308	No	East	2537.350274	BLUEBERRY DR	Oceanspray Blvd	N Access Rd	40	Long-term Construction
309	No	East	3565.703202	ROSEWOOD DR	Spinnaker Blvd	N Access Rd	60	Long-term Construction
310	No	East	897.343644	VERMILION ST	Deerwood Ave	Reims Ave	50	Long-term Construction
311	No	North	6107.841567	DEERWOOD AVE	Roberta Dr	Rockwell Ave	55	Long-term Construction
312	No	North	2392.935823	ROCKWELL AVE	Ceres St	Blueberry Dr	40	Long-term Construction
314	No	East	1027.945805	BARREL ST	Birtle Ave	Buffing Rd	40	Long-term Construction
315	No	East	2439.877609	MCALEN ST	Willmington Blvd	Helios Ave	45	Long-term Construction
316	No	East	1218.023555	REGATTA ST	Van Loon Ave	Casandra Ave	45	Long-term Construction
317	No	East	2141.738789	FEISE ST	Willmington Blvd	Claremont Dr	50	Long-term Construction
318	No	East	4864.549315	BUFFING RD	Willmington Blvd	Willmington Blvd	45	Long-term Construction
319	No	East	1214.119812	PRINGLE ST	Zittle Ave	Newgate Ave	50	Long-term Construction
320	No	East	1211.980948	KAMBACH ST	Zittle Ave	Newgate Ave	45	Long-term Construction
321	No	East	1213.5162	EMMONSDALE ST	Zittle Ave	Newgate Ave	40	Long-term Construction
322	No	East	1213.663882	STAMP ST	Zittle Ave	Newgate Ave	40	Long-term Construction
324	No	East	6316.230056	CLAREMONT DR	Willmington Blvd	David Blvd	60	Long-term Construction
325	No	North	8764.890076	XAVIER AVE	Lafitte Pl	Coliseum Blvd	55	Long-term Construction
327	No	East	327.060785	EMBASSY ST	Xavier Ave	Willmington Blvd	45	Long-term Construction
328	No	North	5318.563651	WILLMINGTON BLVD	Oceanspray Blvd	David Blvd	75	Long-term Construction
329	No	East	327.275636	TALavera ST	Xavier Ave	Willmington Blvd	45	Long-term Construction
330	No	North	1341.701953	EUREKA CIR	Xavier Ave	Coliseum Blvd	45	Long-term Construction
331	No	East	323.063062	ALMAN PL	Xavier Ave	Willmington Blvd	40	Long-term Construction
332	No	North	635.812201	AFTON CT	Baffle St	Deadend of Afton Ct (E)	40	Long-term Construction
333	No	East	940.898466	BAFFLE ST	Willmington Blvd	Buffing Rd	40	Long-term Construction
334	No	West	4607.958296	APPLEBERG CIR	Afton Ct	Birtle Ave	40	Long-term Construction
335	No	East	2265.859024	BIRTLE AVE	Buffing Rd	Buffing Rd	40	Long-term Construction
336	No	East	784.571802	CARLSON ST	Appleberg Cir	Buffing Rd	40	Long-term Construction
337	No	East	417.632531	AYCOCK PL	Birtle Ave	Appleberg Cir	45	Long-term Construction
338	No	East	602.833554	CABAL LN	Birtle Ave	Appleberg Cir	45	Long-term Construction

OBJECTID (For GIS File)	Existing	Sidewalk Position toward Street	Length (Feet)	Street	From	To	Final Score	Final Recommendation Action
339	No	North	3142.597618	HELIOS AVE	Shalimar St	David Blvd	40	Long-term Construction
340	No	North	5015.638466	GROUSE AVE	Shalimar St	Kevitt Blvd	50	Long-term Construction
341	No	East	1556.75768	PRINCESS ST	Claremont Dr	N Access Rd	50	Long-term Construction
342	No	North	2839.6381	VAN GOUGH AVE	Shalimar St	Meadows Ln	40	Long-term Construction
343	No	North	2840.412781	TETZEL AVE	Shalimar St	Meadows Ln	50	Long-term Construction
344	No	East	280.562199	DAVID BLVD	Foresman Blvd	283' S from Foresman Blvd	60	Long-term Construction
345	No	East	1180.781794	UNNAMED	Grouse Ave	N Access Rd	45	Long-term Construction
346	No	North	1801.744049	UNNAMED	David Blvd	Unnamed	40	Long-term Construction
347	No	East	904.276196	MEADOW LN	Grouse Ave	N Access Rd	40	Long-term Construction
348	No	East	2912.083827	UNNAMED	Grouse Ave	N Access Rd	40	Long-term Construction
349	No	North	2599.42277	PORTILLO AVE	Pennell St	Spinnaker Blvd	40	Long-term Construction
350	No	North	1866.732413	BREWTON AVE	Magee St	Brookridge St	55	Long-term Construction
351	No	North	853.728698	ACE RD	Tacoma Ave	Spinnaker Blvd	40	Long-term Construction
352	No	North	996.835874	UNNAMED	N Access Rd	Spinnaker Blvd	45	Long-term Construction
353	No	East	737.105921	JENNINGS BLVD	Foresman Blvd	Willmington Blvd	45	Long-term Construction
354	No	North	1218.936207	CASANDRA AVE	Tedder St	Feise St	40	Long-term Construction
355	No	North	4327.413185	NEWGATE AVE	Claremont Dr	David Blvd	40	Long-term Construction
356	No	East	594.986406	TOULON ST	Rockford Ave	Reims Ave	40	Long-term Construction
357	No	North	712.266717	LUGO AVE	Richledge St	Willmington Blvd	40	Long-term Construction
358	No	West	2843.34629	WILLMINGTON BLVD	Bowie Ln	Richledge St	65	Urgent Construction
359	No	West	783.301941	CLARION TER	Richledge St	Bixel Ln	50	Mid-term Construction
360	No	North	3779.211862	REIMS AVE	Roberta Dr	Kimberly Ave	60	Long-term Construction
361	No	North	2795.842401	REINHARDT AVE	Ceres St	Blueberry Dr	45	Long-term Construction
362	No	East	1391.77108	BOWIE LN	Prospect Ave	Willmington Blvd	45	Long-term Construction
363	No	West	1732.681135	CLEWISTON TER	Prospect Ave	Sheffield Ln	40	Long-term Construction
364	No	West	898.822575	HILLBURN TER	Bowie Ln	Sheffield Ln	45	Long-term Construction
365	No	West	2547.061129	BELGRADE TER	Prospect Ave	Winchester Blvd	40	Long-term Construction
366	No	West	1030.849369	HILLIARD TER	Richledge St	Bixel Ln	45	Long-term Construction
367	No	East	1170.545425	BIGGS ST	Lucian Ave	N Access Rd	40	Long-term Construction
368	No	North	3558.478021	TACOMA AVE	Montauk St	Spinnaker Blvd	45	Long-term Construction
369	No	East	3071.910078	MCKINLEY TER	Willmington Blvd	Willmington Blvd	45	Long-term Construction
370	No	East	2475.95632	RICHLEDGE ST	Belgrade Ter	Willmington Blvd	40	Long-term Construction
371	No	East	698.556003	ENGLAR LN	Tunis Ave	Richledge St	40	Long-term Construction
372	No	North	3696.971389	EUSTON AVE	Willmington Blvd	Willmington Blvd	45	Long-term Construction
373	No	East	659.287494	FLINTLOCK ST	Reims Ave	N Access Rd	50	Long-term Construction
374	No	West	3243.622754	KIDRON AVE	Roberta Dr	Deerwood Ave	45	Long-term Construction
375	No	East	4442.254188	KIMBERLY AVE	Deerwood Ave	Blueberry Dr	45	Long-term Construction
376	No	North	773.276503	KIRK AVE	McAllen St	David Blvd	40	Long-term Construction
377	No	North	2276.948337	ZITTLE AVE	Feise St	David Blvd	45	Long-term Construction
379	No	North	774.706276	KAISER AVE	McAllen St	David Blvd	45	Long-term Construction
380	No	North	773.88164	MALTZ AVE	McAllen St	David Blvd	45	Long-term Construction
381	No	East	3455.526329	KEVITT BLVD	David Blvd	N Access Rd	45	Long-term Construction
382	No	North	1753.559196	UNNAMED	Montauk St	Biggs St	45	Long-term Construction
383	No	East	3903.455828	PENNELL ST	Prospect Ave	N Access Rd	40	Long-term Construction
384	No	West	5046.602556	WILLMINGTON BLVD	N Access Rd	N Access Rd	75	Urgent Construction
385	No	East	3290.280217	WILLMINGTON BLVD	Buffing Rd	N Access Rd	80	Long-term Construction
386	No	East	366.930811	MONTAUK TER	Tacoma Ave	N Access Rd	50	Long-term Construction
388	No	North	2550.010329	WILLMINGTON BLVD	Bowie Ln	Richledge St	65	Long-term Construction
389	No	East	3698.406743	DAVID BLVD	Foresman Blvd	283' S from Foresman Blvd	55	Long-term Construction
390	No	South	1272.514419	BERENDO AVE	Burnsville St	Bensonhrst Ln	50	Mid-term Construction
391	No	West	1166.641448	DEEGAN ST	Casa Grande Ave	Oceanspray Blvd	45	Long-term Construction
392	No	West	1165.712742	DATLAND ST	Casa Grande Ave	Oceanspray Blvd	50	Mid-term Construction
393	No	West	1460.652166	DARLINGTON ST	New Martinville Ave	Oceanspray Blvd	45	Long-term Construction
394	No	South	1083.648387	MAGUIRE LN	Crown Dr	Brandywine Dr	50	Mid-term Construction
395	No	South	966.740053	WICKLOW LN	Crown Dr	Brandywine Dr	45	Long-term Construction
396	No	South	848.788589	BASEL LN	Crown Dr	Brandywine Dr	40	Long-term Construction
397	No	North	3322.136199	SNOW DR	Quarry St	Gulfstream Blvd	50	Long-term Construction

OBJECTID (For GIS File)	Existing	Sidewalk Position toward Street	Length (Feet)	Street	From	To	Final Score	Final Recommendation Action
398	No	West	859.64773	BALLARD TER	Mullen Ln	Memorial Dr	40	Long-term Construction
399	No	South	902.955905	MULLEN LN	Sea Mist Dr	Memorial Dr	40	Long-term Construction
400	No	West	726.750237	HEAPFORD TER	Mullen Ln	Memorial Dr	40	Long-term Construction
401	No	West	2201.769251	TUXEDO ST	Anita Ave	Holt Ter	45	Long-term Construction
402	No	South	892.708564	BEAVERHEAD AVE	Burnsville St	Gulfstream Blvd	50	Mid-term Construction
403	No	West	3185.74689	BURNSVILLE ST	Aloha Ave	Brookhaven Ter	45	Long-term Construction
404	No	East	4608.353617	ANITA AVE	Apple Valley Ave	Dulzura St	55	Long-term Construction
405	No	South	2112.589251	SAN BERNANDINO AVE	Mineola Rd	Ticonderoga St	45	Long-term Construction
406	No	West	1958.643954	DENMARK ST	Anita Ave	Holt Ter	45	Long-term Construction
407	No	West	1123.053214	CLAYTON ST	Carnation Ave	Fruitland Ave	50	Mid-term Construction
408	No	South	461.492594	ALPHA AVE	Winchester Blvd	Anita Ave	50	Mid-term Construction
409	No	West	1185.637233	AMORY ST	S Access Rd	Boca Grande Ave	45	Long-term Construction
410	No	West	5202.946594	BARGELLO ST	S Access Rd	El Campo Ave	45	Long-term Construction
411	No	West	874.073369	WHELAN ST	Anita Ave	Boca Grande Ave	40	Long-term Construction
412	No	West	856.15483	DULZURA ST	Anita Ave	Boca Grande Ave	40	Long-term Construction
413	No	West	877.874754	MECHLER ST	Anita Ave	Boca Grande Ave	40	Long-term Construction
414	No	West	1249.547056	MAYPORT ST	S Access Rd	Boca Grande Ave	40	Long-term Construction
415	No	South	3378.116609	BOCA GRANDE AVE	Mineola Rd	Spinnaker Blvd	45	Long-term Construction
416	No	South	2118.64079	STEUBENVILLE AVE	Mineola Rd	Ticonderoga St	50	Mid-term Construction
417	No	West	1195.909063	TICONDEROGA ST	Boca Grande Ave	New Martinsville Ave	50	Mid-term Construction
418	No	West	1199.270489	ADCOCK ST	Boca Grande Ave	New Martinsville Ave	45	Long-term Construction
419	No	South	2116.489098	ST CATHERINE AVE	Mineola Rd	Dateland St	50	Mid-term Construction
420	No	West	2009.219872	ADDERLY RD	Amory St	Bargello St	45	Long-term Construction
421	No	South	714.408107	AVALON AVE	Burnsville St	Gulfstream Blvd	40	Long-term Construction
422	No	South	2707.835163	NEW MARTINSVILLE AVE	Mineola Rd	Bargello St	40	Long-term Construction
423	No	South	829.716011	HOLT TER	Gulfstream Blvd	Mineola Rd	40	Long-term Construction
424	No	West	1123.383323	CLAYPOOL ST	Carnation Ave	Fruitland Ave	45	Long-term Construction
425	No	West	1124.913016	CLEARWATER ST	Carnation Ave	Fruitland Ave	40	Long-term Construction
426	No	West	1126.136783	ASHTABULA ST	Carnation Ave	Fruitland Ave	40	Long-term Construction
427	No	West	1127.219197	CAPE GIRARDEAU ST	Carnation Ave	Fruitland Ave	45	Long-term Construction
428	No	West	1070.208475	ESCONDIDO ST	Gulfstream Blvd	Fruitland Ave	40	Long-term Construction
429	No	West	657.959524	FIRE ISLAND ST	Gulfstream Blvd	Fruitland Ave	45	Long-term Construction
430	No	West	1095.170051	FORKLAND ST	El Compo Ave	Fruitland Ave	45	Long-term Construction
431	No	South	5170.134692	FRUITLAND AVE	Winchester Blvd	Gulfstream Blvd	60	Short-term Construction
432	No	North	1622.772357	VAN LAKE DR	Spinnaker Blvd	Oceanspray Blvd	50	Long-term Construction
433	No	West	722.760381	INNSBROOK ST	Oceanspray Blvd	Van Lake Dr	45	Long-term Construction
434	No	West	3277.784531	MEMORIAL DR	Sea Mist Dr	Gulfstream Blvd	55	Short-term Construction
435	No	South	833.409173	PEACH AVE	Snow Dr	Michael St	50	Mid-term Construction
436	No	South	1027.533839	LEGION ST	Cheerful St	Pinedale Dr	45	Long-term Construction
438	No	West	3428.938342	STACY LN	Henley Ave	David Blvd	50	Mid-term Construction
439	No	North	4676.401546	FREEBERG CIR	Pinedale Dr	Pinedale Dr	45	Long-term Construction
440	No	South	2879.820472	BROOKSIDE AVE	Jennifer Dr	Cohen St	45	Long-term Construction
442	No	South	1371.734293	ATWELL TER	Coburn St	Darden St	45	Long-term Construction
445	No	South	788.63276	ADOBE AVE	Castleberry Ter	Darlington St	50	Mid-term Construction
446	No	South	3360.665586	CASA GRANDE AVE	Gulfstream Blvd	Mamouth St	50	Mid-term Construction
447	No	West	4060.879542	MINEOLA RD	Anita Ave	Burnsville St	50	Mid-term Construction
448	No	North	732.520317	CARLSBAD TER	Casa Grande Ave	Gulfstream Blvd	50	Long-term Construction
449	No	South	1516.564214	BIG STAR AVE	Burnsville St	Bensonhrst Ln	50	Mid-term Construction
450	No	North	3318.527773	BROOKHAVEN TER	Winchester Blvd	Casa Grande Ave	60	Long-term Construction
451	No	South	2987.451223	CRUGAR TER	Carnation Ave	Bargello St	45	Long-term Construction
452	No	South	1401.844192	KLAMATH FALLS AVE	Ebro Rd	Bargello St	50	Mid-term Construction
453	No	South	1384.468008	HEARTWELLVILLE AVE	Ebro Rd	Bargello St	50	Mid-term Construction
454	No	West	697.561002	HENRY ST	Castleberry Ter	Carnation Ave	45	Long-term Construction
455	No	South	1320.828415	CASTLEHILL AVE	Castleberry Ter	Henry St	40	Long-term Construction
456	No	South	666.932646	CHARMS AVE	Crugar Ter	Gulfstream Blvd	40	Long-term Construction
457	No	South	1068.699028	WESTMINSTER AVE	Heartwellville Ave	Bargello St	45	Long-term Construction
458	No	South	1833.34282	EL CAMPO AVE	Heartwellville Ave	Mamouth St	40	Long-term Construction

OBJECTID (For GIS File)	Existing	Sidewalk Position toward Street	Length (Feet)	Street	From	To	Final Score	Final Recommendation Action
459	No	West	5766.263389	MAMOUTH ST	S Access Rd	Gulfstream Blvd	55	Short-term Construction
460	No	West	2892.240496	EBRO RD	Crugar Ter	Mamouth St	40	Long-term Construction
461	No	South	2282.942658	BURLINGTON AVE	Beardsley St	Rosemont Dr	40	Long-term Construction
462	No	South	1431.572662	POPLIN AVE	Crown Dr	Brandywine Dr	45	Long-term Construction
467	No	South	875.97861	HOPKINTON AVE	Cheerful St	Pinedale Dr	55	Short-term Construction
475	No	West	1654.584093	SIOUX ST	Stimmel Ave	Coach Rd	40	Long-term Construction
476	No	South	918.63749	RATHWELL AVE	Gulfstream Blvd	Sioux St	40	Long-term Construction
477	No	South	679.389264	WAFFLE LN	Treadway Rd	St Regis Cir	40	Long-term Construction
478	No	South	1204.736596	WINSTEAD AVE	Strawberry St	Rosemont Dr	50	Mid-term Construction
479	No	South	1356.529162	BAGGOT AVE	Crown Dr	Blueberry Dr	50	Mid-term Construction
480	No	South	4242.910109	CARNEGIE AVE	Hawksbury St	Oceanspray Blvd	55	Short-term Construction
481	No	West	656.59397	CERVANTES ST	S Access Rd	Cervantes St	55	Short-term Construction
482	No	South	1343.97223	CASTANET AVE	Strawberry St	Rosemont Dr	45	Long-term Construction
483	No	South	1591.538556	STARFLOWER AVE	Oceanspray Blvd	Brandywine Dr	55	Short-term Construction
484	No	South	1502.467418	MAGDALENA AVE	Fancy St	Baylor St	50	Mid-term Construction
485	No	South	893.710402	FREDRICA AVE	Crown Dr	Coventry Ter	50	Mid-term Construction
486	No	South	1501.256586	CHELTENHAM AVE	Fancy St	Baylor St	50	Mid-term Construction
487	No	West	4364.870326	BEARDSLEY ST	S Access Rd	Van Lake Dr	50	Mid-term Construction
488	No	South	1557.707672	BENTLEY AVE	Spinnaker Blvd	Strawberry St	45	Long-term Construction
489	No	West	1189.240972	INLAND ST	Burlington Ave	Bentley Ave	40	Long-term Construction
490	No	West	1141.233427	GUNTHER ST	Burlington Ave	Bentley Ave	45	Long-term Construction
491	No	West	1125.952847	HALIFAX ST	Burlington Ave	Bentley Ave	40	Long-term Construction
492	No	West	3587.304952	STRAWBERRY ST	S Access Rd	Snow Dr	55	Short-term Construction
493	No	South	1520.691543	WATERMAN AVE	Sea Mist Dr	Princeton St	50	Mid-term Construction
494	No	South	4833.239614	OCEANSPRAY BLVD	Sunnybrook Blvd	S Access Rd	65	Urgent Construction
495	No	West	972.234687	LARKIN ST	Carnegie Ave	Oceanspray Blvd	55	Short-term Construction
496	No	West	959.42934	NATALIE ST	Carnegie Ave	Regina Dr	45	Long-term Construction
497	No	West	455.008529	MAYFIELD TER	Fredrica Ave	Yuba Ln	45	Long-term Construction
498	No	South	1190.429582	AMELIA AVE	Beardsley St	Strawberry St	40	Long-term Construction
499	No	West	1124.668044	NICHOLS ST	Carnegie Ave	Regina Dr	45	Long-term Construction
500	No	North	1598.101047	COVENTRY TER	Starflower Ave	Cork Ln	40	Long-term Construction
501	No	North	1021.653676	PARNELL TER	Fredrica Ave	Yuba Ln	45	Long-term Construction
502	No	South	582.290096	YUBA LN	Crown Dr	Parnell Terrace	40	Long-term Construction
503	No	North	4974.171541	BRANDYWINE DR	S Access Rd	Regina Dr	40	Long-term Construction
504	No	South	302.349634	CAIRO LN	Coventry Ter	Brandywine Dr	40	Long-term Construction
505	No	West	1284.055847	JANETTE ST	Carnegie Ave	Regina Dr	45	Long-term Construction
506	No	South	2316.597898	MELANIE AVE	Beardsley St	Quary St	40	Long-term Construction
507	No	West	1099.789481	MIFFLIN ST	Castanet Ave	Meanie Ave	40	Long-term Construction
508	No	West	1100.091527	SANSTONE ST	Castanet Ave	Meanie Ave	40	Long-term Construction
509	No	West	1102.685222	QUIGLEY ST	Castanet Ave	Meanie Ave	40	Long-term Construction
510	No	South	1141.379118	CORK LN	Crown Dr	Brandywine Dr	40	Long-term Construction
511	No	West	1491.850489	BAYLOR ST	Carnegie Ave	Oceanspray Blvd	45	Long-term Construction
512	No	West	1634.716209	FANCY ST	Carnegie Ave	Regina Dr	55	Short-term Construction
513	No	South	2214.5122	BAY AVE	Beardsley St	Quary St	40	Long-term Construction
514	No	West	1128.734895	CASTILLA ST	Waterman Ave	Gretchen Ave	50	Mid-term Construction
515	No	South	569.429455	LEON AVE	Sea Mist Dr	Castilla St	45	Long-term Construction
516	No	South	522.23607	BAYBRIAR AVE	Eldridge St	Lighthouse St	50	Mid-term Construction
517	No	West	1149.821498	TURNER ST	Cheltenham Ave	Oceanspray Blvd	40	Long-term Construction
518	No	West	1194.056298	BENSON ST	Cheltenham Ave	Regina Dr	45	Long-term Construction
519	No	South	2213.675973	BARKER AVE	Beardsley St	Quary St	45	Long-term Construction
520	No	West	1413.294613	BOUGAINVILLEA ST	Cheltenham Ave	Oceanspray Blvd	40	Long-term Construction
521	No	West	1128.464753	HAPPINESS ST	Waterman Ave	Gretchen Ave	45	Long-term Construction
522	No	South	4016.747541	GRETCHEN AVE	Jennifer Dr	David Blvd	45	Long-term Construction
523	No	West	1411.497994	PLANTATION ST	Cheltenham Ave	Regina Dr	55	Short-term Construction
524	No	South	1171.526907	SUSSEX LN	Crown Dr	Brandywine Dr	50	Mid-term Construction
525	No	South	2215.24805	TOPSAIL AVE	Beardsley St	Quary St	55	Short-term Construction
526	No	West	1274.36635	ELDRIDGE ST	Rosemont Dr	Torley Ave	50	Mid-term Construction

OBJECTID (For GIS File)	Existing	Sidewalk Position toward Street	Length (Feet)	Street	From	To	Final Score	Final Recommendation Action
527	No	South	1200.545816	TORLEY AVE	Teaberry St	Lighthouse St	40	Long-term Construction
528	No	West	613.758085	YARNELL ST	Baybriar Ave	Torley Ave	45	Long-term Construction
529	No	West	2757.361045	PEACOCK LN	Carnegie Ave	Brandywine Dr	50	Mid-term Construction
530	No	South	1203.912776	BRIDGEPORT LN	Crown Dr	Brandywine Dr	45	Long-term Construction
531	No	West	1207.471626	HOLSUM ST	Rosemont Dr	Oceanspray Blvd	40	Long-term Construction
532	No	West	1049.645905	BATAVIA ST	Rosemont Dr	Oceanspray Blvd	40	Long-term Construction
533	No	West	894.486699	CARVEL ST	Rosemont Dr	Oceanspray Blvd	40	Long-term Construction
534	No	West	547.710517	PATRICIA PL	Rosemont Dr	Oceanspray Blvd	40	Long-term Construction
535	No	South	1292.99708	ASBURY AVE	Snow Dr	Quary St	55	Short-term Construction
536	No	South	1007.690355	BOLTEN LN	Sea Mist Dr	Memorial Dr	40	Long-term Construction
537	No	South	1008.282211	WILLOWOOD AVE	Snow Dr	Michael St	60	Short-term Construction
538	No	West	1217.771294	SKYCREST ST	Oceanspray Blvd	Willing Ave	45	Long-term Construction
539	No	West	1214.535884	ELSA ST	Oceanspray Blvd	Willing Ave	45	Long-term Construction
540	No	West	1216.846205	YARDLEY ST	Oceanspray Blvd	Willing Ave	40	Long-term Construction
541	No	South	1552.032548	WILLIG AVE	Quary St	Lighthouse St	60	Short-term Construction
542	No	South	1169.139005	ELLIS LN	Sea Mist Dr	Memorial Dr	45	Long-term Construction
543	No	South	1331.041509	WATSON LN	Sea Mist Dr	Memorial Dr	45	Long-term Construction
544	No	South	1237.002687	RAFFERTY AVE	Snow Dr	Michael St	50	Mid-term Construction
545	No	South	1198.356707	RACHEL AVE	Teaberry St	Lighthouse St	45	Long-term Construction
546	No	South	1490.605602	STETSON LN	Sea Mist Dr	Memorial Dr	45	Long-term Construction
547	No	West	4152.360378	JENNIFER DR	Sea Mist Dr	Deadend of Jennifer Dr (S)	45	Long-term Construction
548	No	South	1553.724865	SEABROOK AVE	Snow Dr	Michael St	45	Long-term Construction
549	No	West	1494.099095	HART ST	Vanessa Ave	Sandrift Ave	40	Long-term Construction
550	No	West	1500.689893	BASS ST	Vanessa Ave	Sandrift Ave	40	Long-term Construction
551	No	West	606.79397	MILL TER	Stetson Ln	Watercrest Ave	40	Long-term Construction
552	No	North	6936.365223	SEA MIST DR	S Access Rd	Gulfstream Blvd	55	Long-term Construction
553	No	West	1063.183995	WORTHINGTON TER	Stetson Ln	Watercrest Ave	40	Long-term Construction
554	No	South	1161.985517	CROCUS AVE	Jennifer Dr	Melba Pl	40	Long-term Construction
555	No	South	1449.851008	WATERCREST AVE	Sea Mist Dr	Memorial Dr	50	Mid-term Construction
556	No	West	837.63851	BANBURY TER	Stetson Ln	Watercrest Ave	40	Long-term Construction
557	No	West	1497.681282	CARY ST	Vanessa Ave	Sandrift Ave	40	Long-term Construction
558	No	West	1524.550026	MICHAEL ST	Asbury Ave	Gulfstream Blvd	55	Short-term Construction
559	No	West	1525.973846	QUAKER ST	Asbury Ave	Gulfstream Blvd	45	Long-term Construction
560	No	West	626.974665	MELBA PL	Brookside Ave	Gulfstream Blvd	45	Long-term Construction
561	No	West	321.32985	KENWAY ST	Gulfstream Blvd	Stonecrop Ave	45	Long-term Construction
562	No	South	2492.359179	STONECROP AVE	Gulfstream Blvd	Quary St	55	Short-term Construction
563	No	South	2031.405886	CLAGGETT AVE	Jennifer Dr	Gulfstream Blvd	40	Long-term Construction
564	No	South	4135.509523	GREENWAY AVE	Gulfstream Blvd	Gulfstream Blvd	55	Short-term Construction
565	No	South	2115.529804	SEABREEZE AVE	Gulfstream Blvd	Gulfstream Blvd	45	Long-term Construction
566	No	South	1096.012014	HARNEY AVE	Treadway Rd	Cheerful St	45	Long-term Construction
572	No	South	1147.669809	KAPLAN TER	Hopkins Ave	Pinedale Dr	45	Long-term Construction
573	No	West	1159.569125	CHEERFUL ST	S Access Rd	Freeberg Cir	45	Long-term Construction
574	No	South	1301.334401	LAREDO CIR	Harland Rd	Lemberg Rd	40	Long-term Construction
575	No	West	5815.687237	DAVID BLVD	S Access Rd	Gulfstream Blvd	65	Urgent Construction
577	No	West	1610.173186	HARLAND RD	Treadway Rd	Lemberg Rd	45	Long-term Construction
578	No	North	1357.866052	LEMBERG RD	Freeberg Cir	Freeberg Cir	40	Long-term Construction
579	No	West	583.524196	OBRIEN LN	Leredo Cir	Harland Rd	40	Long-term Construction
580	No	West	7180.406415	TREADWAY RD	S Access Rd	St Regis Cir	60	Short-term Construction
583	No	South	598.737247	WIXSON ST	Lemberg Rd	Pinedale Dr	40	Long-term Construction
584	No	West	300.73601	OCALA PL	Freeberg Cir	Treadway Cir	40	Long-term Construction
585	No	West	1613.099573	LIPPMAN RD	Freeberg Cir	Freeberg Cir	40	Long-term Construction
588	No	West	2948.898256	UNNAMED	S Access Rd	Marathon Blvd	55	Short-term Construction
589	No	West	1126.0301	RISON ST	Waterman Ave	Gretchen Ave	45	Long-term Construction
590	No	West	294.348589	WABASSO LN	Pinedale Dr	Riverton Cir	45	Long-term Construction
591	No	West	8230.308364	PINEDALE DR	S Access Rd	St Regis Cir	50	Mid-term Construction
592	No	East	2308.667097	UNNAMED	Environmental Way	Marathon Blvd	45	Long-term Construction
594	No	West	639.005365	COFFEE ST	Stacy Ln	Gretchen Ave	40	Long-term Construction

OBJECTID (For GIS File)	Existing	Sidewalk Position toward Street	Length (Feet)	Street	From	To	Final Score	Final Recommendation Action
595	No	East	3278.212534	RIVERTON CIR	Pinedale Dr	Pinedale Dr	40	Long-term Construction
596	No	South	633.396362	MACHADO ST	Coach Rd	Walcott Rd	40	Long-term Construction
597	No	South	1113.21535	REVELL LN	Pinedale Dr	Riverton Cir	40	Long-term Construction
598	No	West	497.493868	BIG HORN ST	Stacy Ln	Gretchen Ave	40	Long-term Construction
600	No	South	731.841098	OAKNER ST	Coach Rd	Walcott Rd	40	Long-term Construction
602	No	West	881.558755	TRUMPET CIR	San Pedro Cir	San Pedro Cir	40	Long-term Construction
603	No	West	1689.671861	SAN PEDRO CIR	Pinedale Dr	Treadway Cir	40	Long-term Construction
604	No	South	840.452743	PICASSO ST	Coach Rd	Walcott Rd	40	Long-term Construction
606	No	South	7143.977913	MARATHON BLVD	David Blvd	Gasparilla Rd	70	Urgent Construction
607	No	South	920.865772	STIMMEL AVE	Gulfstream Blvd	Sioux St	40	Long-term Construction
608	No	South	715.089264	WAGNER LN	Athens Ter	David Blvd	40	Long-term Construction
609	No	West	824.189979	RARKETON ST	Coach Rd	Sylvan St	40	Long-term Construction
610	No	East	3382.097532	ROUDING CIR	Pinedale Dr	Riverton Cir	40	Long-term Construction
611	No	South	679.400998	SUTTON LN	Treadway Rd	Rouding Cir	40	Long-term Construction
612	No	South	1077.910402	SYLVAN ST	Coach Rd	Gulfstream Blvd	40	Long-term Construction
614	No	West	2479.4862	COHEN ST	Helicon Ave	Clarendon Ave	45	Long-term Construction
615	No	West	2868.22147	FINNEGAN ST	Stacy Ln	Florence Ave	40	Long-term Construction
616	No	West	1378.863026	DONAHUE ST	Helicon Ave	Florence Ave	40	Long-term Construction
618	No	West	1130.182937	TALLEY ST	Stimmel Ave	Rathwell Ave	40	Long-term Construction
619	No	West	1033.850571	WIDMER ST	Stimmel Ave	Talley St	40	Long-term Construction
620	No	West	1606.572394	UNNAMED	Marathon Blvd	Deadend of Unnamed (E)	45	Long-term Construction
621	No	West	2899.22254	WALCOTT RD	Coach Rd	Coach Rd	40	Long-term Construction
622	No	South	1268.708362	CROSSGATE AVE	Ritz St	Cohen St	50	Mid-term Construction
623	No	South	990.176058	DARDEN ST	Coburn St	David Blvd	40	Long-term Construction
624	No	West	2900.69396	COBURN ST	Stacy Ln	Gulfstream Blvd	40	Long-term Construction
625	No	West	1451.006666	RITZ ST	Florence Ave	Clarendon Ave	45	Long-term Construction
626	No	West	4580.123363	COACH RD	Marathon Blvd	Sioux St	45	Long-term Construction
627	No	South	3122.822363	CLARENDON AVE	Ritz St	Gulfstream Blvd	40	Long-term Construction
628	No	South	2044.140275	SUNNILAND AVE	Gulfstream Blvd	Sioux St	40	Long-term Construction
629	No	South	1047.232509	MALLEN ST	Pinedale Dr	St Regis Cir	40	Long-term Construction
630	No	North	4685.850458	ST REGIS CIR	Pinedale Dr	Pinedale Dr	40	Long-term Construction
631	No	West	4350.989839	UNNAMED	Sawyer Cir	Deadend of Unnamed (W)	55	Short-term Construction
632	No	South	2333.792085	SURREY AVE	Sea Mist Dr	Stacy Ln	40	Long-term Construction
633	No	South	3734.092816	HELICON AVE	Jennifer Dr	David Blvd	40	Long-term Construction
634	No	South	1314.747944	GLADIOLA AVE	Jennifer Dr	Printer St	40	Long-term Construction
635	No	North	1095.77792	RAMONA AVE	Jennifer Dr	Printer St	40	Long-term Construction
636	No	South	1180.292782	CARNIVAL AVE	Jennifer Dr	Printer St	40	Long-term Construction
637	No	South	1421.517269	BOOTH AVE	Jennifer Dr	Printer St	40	Long-term Construction
638	No	South	2901.248995	FLORENCE AVE	Jennifer Dr	Coburn St	40	Long-term Construction
639	No	South	3652.374447	SANDRIFT AVE	Teaberry St	Rosemont Dr	55	Short-term Construction
640	No	North	5367.473649	CASTLEBERRY TER	Casa Grande Ave	Fruitland Ave	40	Long-term Construction
641	No	South	2281.759803	VANESSA AVE	Lighthouse St	Rosemont Dr	40	Long-term Construction
642	No	West	1124.717771	CAPITAL HEIGHTS ST	Carnation Ave	Fruitland Ave	40	Long-term Construction
643	No	West	1130.035871	GRAND CONCOURSE ST	Carnation Ave	Fruitland Ave	40	Long-term Construction
644	No	West	580.32721	SANDERS TER	Rosemont Dr	Sunnydale Ave	40	Long-term Construction
645	No	West	1479.989753	ATHENS TER	Helicon Ave	Atwell Ter	40	Long-term Construction
646	No	North	1294.495074	THOMAS ST	Castleberry Ter	Carnation Ave	40	Long-term Construction
647	No	South	2605.116194	CARNATION AVE	Castleberry Ter	Gulfstream Blvd	40	Long-term Construction
648	No	West	1431.618875	MANVILLE TER	Pinedale Dr	St Regis Cir	40	Long-term Construction
649	No	South	4997.213221	PENDLETON AVE	Roberta Dr	Oceanspray Blvd	45	Long-term Construction
650	No	East	1101.583272	FIR ST	S Access Rd	Regina Dr	40	Long-term Construction
651	No	South	5691.402019	REGINA DR	S Access Rd	Brandywine Dr	40	Long-term Construction
652	No	West	932.246353	HAWKSBURY ST	Pendleton Ave	Regina Dr	40	Long-term Construction
653	No	West	799.878036	LAURETTA ST	Carnegie Ave	Regina Dr	45	Long-term Construction
654	No	West	4630.224421	QUARRY ST	Rosemont Dr	Stonecrop Ave	60	Short-term Construction
655	No	West	3835.625402	LIGHTHOUSE ST	Rosemont Dr	Greenway Ave	50	Mid-term Construction
656	No	West	4039.552475	TEABERRY ST	Rosemont Dr	Gulfstream Blvd	55	Short-term Construction

OBJECTID (For GIS File)	Existing	Sidewalk Position toward Street	Length (Feet)	Street	From	To	Final Score	Final Recommendation Action
657	No	West	1428.219709	SUMMER ST	Rosemont Dr	Torley Ave	40	Long-term Construction
658	No	North	3852.967695	CROWN DR	S Access Rd	Regina Dr	50	Long-term Construction
659	No	West	7519.120944	ROSEMONT DR	S Access Rd	Gulfstream Blvd	50	Mid-term Construction
660	No	South	1290.058277	CORRIGAN AVE	Sunnybrook Blvd	Rosemont Dr	40	Long-term Construction
661	No	South	1418.364489	SUNNYDALE AVE	Sunnybrook Blvd	Rosemont Dr	40	Long-term Construction
662	No	South	1357.675837	JACQUELINE AVE	Sunnybrook Blvd	Rosemont Dr	40	Long-term Construction
663	No	South	1300.062907	MCFADDEN AVE	Sunnybrook Blvd	Rosemont Dr	40	Long-term Construction
664	No	West	3024.860813	MANNIZ RD	David Blvd	Landrum Cir	40	Long-term Construction
665	No	West	1728.206637	KALER ST	Henley Ave	Alamo Ave	40	Long-term Construction
666	No	South	845.127289	ALAMO AVE	Princeton St	Finnegan St	40	Long-term Construction
667	No	North	977.486547	TEULON ST	Stacy Ln	David Blvd	40	Long-term Construction
668	No	West	1791.947353	EMBRY ST	Henley Ave	Alamo Ave	40	Long-term Construction
669	No	South	697.602289	LENGLEN AVE	Princeton St	Finnegan St	40	Long-term Construction
670	No	West	2634.010479	PRINCETON ST	S Access Rd	Gretchen Ave	40	Long-term Construction
671	No	West	1127.542825	FELICIA ST	Waterman Ave	Gretchen Ave	40	Long-term Construction
672	No	West	2631.428198	LANDRUM CIR	Maniz Rd	Stacy Ln	40	Long-term Construction
673	No	West	774.403798	DOOLEY ST	Stacy Ln	Gretchen Ave	45	Long-term Construction
674	No	West	1561.553112	PRINTER ST	Helicon Ave	Florence Ave	50	Mid-term Construction
675	No	West	3784.994947	SAWYER CIR	Gasparilla Rd	Gasparilla Rd	45	Long-term Construction
676	No	West	964.560606	MONDAY TER	St Regis Cir	Pinedale Dr	40	Long-term Construction
677	No	South	13241.91919	GULFSTREAM BLVD	Rosemont Dr	500' S from Environmental Way	80	Urgent Construction
678	No	West	1188.362515	WYCLIFF DR	St Regis Cir	St Regis Cir	50	Mid-term Construction
679	No	South	3098.228818	HENLEY AVE	Princeton St	David Blvd	45	Long-term Construction
680	No	South	1270.943541	ATOLL AVE	Sea Mist Dr	Princeton St	45	Long-term Construction
681	No	South	1352.324789	COLEMAN AVE	Sea Mist Dr	Princeton St	40	Long-term Construction
682	No	West	2634.522388	ENVIRONMENTAL WAY	Gulfstream Blvd	Marathon Blvd	45	Long-term Construction
683	No	South	5076.965232	UNNAMED	Regina Dr	Oceanspray Blvd	55	Short-term Construction
684	No	East	2447.202718	RIDGELY CIR	Marathon Blvd	Marathon Blvd	50	Long-term Construction
685	No	South	885.259008	APPLE VALLEY AVE	Winchester Blvd	Gulfstream Blvd	60	Short-term Construction
693	No	South	1874.40711	BENSONHURST LN	Burnsville St	Brookhaven Ter	50	Mid-term Construction
695	No	North	1256.271746	BERENDO AVE	Burnsville St	Bensonhrst Ln	50	Long-term Construction
696	No	East	1166.638164	DEEGAN ST	Casa Grande Ave	Oceanspray Blvd	55	Long-term Construction
697	No	East	1165.306545	DATELAND ST	Casa Grande Ave	Oceanspray Blvd	50	Long-term Construction
698	No	East	1460.031884	DARLINGTON ST	New Martinville Ave	Oceanspray Blvd	45	Long-term Construction
699	No	North	1083.648387	MAGUIRE LN	Crown Dr	Brandywine Dr	40	Long-term Construction
700	No	North	966.740053	WICKLOW LN	Crown Dr	Brandywine Dr	40	Long-term Construction
701	No	North	848.788589	BASEL LN	Crown Dr	Brandywine Dr	40	Long-term Construction
702	No	South	3290.704471	SNOW DR	Quary St	Gulfstream Blvd	50	Mid-term Construction
703	No	East	859.64773	BALLARD TER	Mullen Ln	Memorial Dr	40	Long-term Construction
704	No	North	902.954978	MULLEN LN	Sea Mist Dr	Memorial Dr	40	Long-term Construction
705	No	East	726.854234	HEAPFORD TER	Mullen Ln	Memorial Dr	40	Long-term Construction
706	No	East	2186.443991	TUXEDO ST	Anita Ave	Holt Ter	40	Long-term Construction
707	No	North	877.132213	BEAVERHEAD AVE	Burnsville St	Gulfstream Blvd	40	Long-term Construction
708	No	East	3185.412937	BURNSVILLE ST	Aloha Ave	Brookhaven Ter	40	Long-term Construction
709	No	West	4649.84554	ANITA AVE	Apple Valley Ave	Dulzura St	50	Mid-term Construction
710	No	North	2112.673238	SAN BERNANDINO AVE	Mineola Rd	Ticonderoga St	40	Long-term Construction
711	No	East	1943.875577	DENMARK ST	Anita Ave	Holt Ter	45	Long-term Construction
712	No	East	1122.685077	CLAYTON ST	Carnation Ave	Fruitland Ave	40	Long-term Construction
713	No	North	461.519504	ALOHA AVE	Winchester Blvd	Anita Ave	40	Long-term Construction
714	No	East	1186.409592	AMORY ST	S Access Rd	Boca Grande Ave	40	Long-term Construction
715	No	East	5202.522296	BARGELLO ST	S Access Rd	El Campo Ave	45	Long-term Construction
716	No	East	873.949989	WHELAN ST	Anita Ave	Boca Grande Ave	45	Long-term Construction
717	No	East	868.394233	DULZURA ST	Anita Ave	Boca Grande Ave	50	Long-term Construction
718	No	East	878.132657	MECHLER ST	Anita Ave	Boca Grande Ave	40	Long-term Construction
719	No	East	1249.544432	MAYPORT ST	S Access Rd	Boca Grande Ave	40	Long-term Construction
720	No	North	3378.142904	BOCA GRANDE AVE	Mineola Rd	Spinnaker Blvd	40	Long-term Construction
721	No	North	2118.594199	STEBENVILLE AVE	Mineola Rd	Ticonderoga St	40	Long-term Construction

OBJECTID (For GIS File)	Existing	Sidewalk Position toward Street	Length (Feet)	Street	From	To	Final Score	Final Recommendation Action
722	No	East	1196.047511	TICONDEROGA ST	Boca Grande Ave	New Martinsville Ave	40	Long-term Construction
723	No	East	1199.571059	ADCOCK ST	Boca Grande Ave	New Martinsville Ave	40	Long-term Construction
724	No	North	2116.375576	ST CATHERINE AVE	Mineola Rd	Dateland St	40	Long-term Construction
725	No	East	2008.950692	ADDERLY RD	Amory St	Bargello St	40	Long-term Construction
726	No	North	705.158536	AVALON AVE	Burnsville St	Gulfstream Blvd	40	Long-term Construction
727	No	North	2708.10093	NEW MARTINSVILLE AVE	Mineola Rd	Bargello St	45	Long-term Construction
728	No	North	846.577146	HOLT TER	Gulfstream Blvd	Mineola Rd	40	Long-term Construction
729	No	East	1123.445007	CLAYPOOL ST	Carnation Ave	Fruitland Ave	45	Long-term Construction
730	No	East	1124.960263	CLEARWATER ST	Carnation Ave	Fruitland Ave	40	Long-term Construction
731	No	East	1126.222744	ASHTABULA ST	Carnation Ave	Fruitland Ave	40	Long-term Construction
732	No	East	1126.990194	CAPE GIRARDEAU ST	Carnation Ave	Fruitland Ave	45	Long-term Construction
733	No	East	1042.32005	ESCONDIDO ST	Gulfstream Blvd	Fruitland Ave	40	Long-term Construction
734	No	East	647.102853	FIRE ISLAND ST	Gulfstream Blvd	Fruitland Ave	45	Long-term Construction
735	No	East	1085.13173	FORKLAND ST	El Compo Ave	Fruitland Ave	45	Long-term Construction
736	No	North	5132.646519	FRUITLAND AVE	Winchester Blvd	Gulfstream Blvd	60	Long-term Construction
737	No	South	1655.104316	VAN LAKE DR	Spinnaker Blvd	Oceanspray Blvd	50	Mid-term Construction
738	No	East	710.927014	INNSBROOK ST	Oceanspray Blvd	Van Lake Dr	45	Long-term Construction
739	No	East	3286.053623	MEMORIAL DR	Sea Mist Dr	Gulfstream Blvd	55	Long-term Construction
740	No	North	822.725458	PEACH AVE	Snow Dr	Michael St	50	Long-term Construction
741	No	North	1027.808043	LEGION ST	Cheerful St	Pinedale Dr	45	Long-term Construction
742	No	East	652.90093	KEVITT BLVD	1,210' from S of S Access Rd	Gulfstream Blvd	60	Long-term Construction
743	No	East	3406.986185	STACY LN	Henley Ave	David Blvd	50	Long-term Construction
744	No	South	4636.08686	FREEBERG CIR	Pinedale Dr	Pinedale Dr	45	Long-term Construction
745	No	North	2860.893468	BROOKSIDE AVE	Jennifer Dr	Cohen St	45	Long-term Construction
747	No	North	1402.992909	ATWELL TER	Coburn St	Darden St	45	Long-term Construction
750	No	North	788.63276	ADOBE AVE	Castleberry Ter	Darlington St	50	Long-term Construction
751	No	North	3376.251996	CASA GRANDE AVE	Gulfstream Blvd	Mamouth St	50	Long-term Construction
752	No	East	4093.030178	MINEOLA RD	Anita Ave	Burnsville St	50	Long-term Construction
753	No	South	749.663865	CARLSBAD TER	Casa Grande Ave	Gulfstream Blvd	50	Mid-term Construction
754	No	North	1500.67694	BIG STAR AVE	Burnsville St	Bensonhrst Ln	50	Long-term Construction
755	No	South	3350.246465	BROOKHAVEN TER	Winchester Blvd	Casa Grande Ave	60	Short-term Construction
756	No	North	3018.610996	CRUGAR TER	Carnation Ave	Bargello St	45	Long-term Construction
757	No	North	1403.512426	KLAMATH FALLS AVE	Ebro Rd	Bargello St	50	Long-term Construction
758	No	North	1384.307901	HEARTWELLVILLE AVE	Ebro Rd	Bargello St	50	Long-term Construction
759	No	East	707.620452	HENRY ST	Castleberry Ter	Carnation Ave	45	Long-term Construction
760	No	North	1320.972121	CASTLEHILL AVE	Castleberry Ter	Henry St	40	Long-term Construction
761	No	North	666.932646	CHARMS AVE	Crugar Ter	Gulfstream Blvd	40	Long-term Construction
762	No	North	1036.19714	WESTMINSTER AVE	Heartwellville Ave	Bargello St	45	Long-term Construction
763	No	North	1805.496381	EL CAMPO AVE	Heartwellville Ave	Mamouth St	40	Long-term Construction
764	No	East	5763.686297	MAMOUTH ST	S Access Rd	Gulfstream Blvd	55	Long-term Construction
765	No	East	2868.161599	EBRO RD	Crugar Ter	Mamouth St	40	Long-term Construction
766	No	North	2278.466265	BURLINGTON AVE	Beardsley St	Rosemont Dr	40	Long-term Construction
767	No	North	1431.572662	POPLIN AVE	Crown Dr	Brandywine Dr	45	Long-term Construction
772	No	North	875.881973	HOPKINTON AVE	Cheerful St	Pinedale Dr	55	Long-term Construction
780	No	East	1663.920528	SIOUX ST	Stimmel Ave	Coach Rd	40	Long-term Construction
781	No	North	908.466897	RATHWELL AVE	Gulfstream Blvd	Sioux St	40	Long-term Construction
782	No	North	679.389264	WAFFLE LN	Treadway Rd	St Regis Cir	40	Long-term Construction
783	No	North	1204.736596	WINSTEAD AVE	Strawberry St	Rosemont Dr	50	Long-term Construction
784	No	North	1356.529162	BAGGOT AVE	Crown Dr	Blueberry Dr	50	Long-term Construction
785	No	North	4242.986826	CARNEGIE AVE	Hawksbury St	Oceanspray Blvd	55	Long-term Construction
786	No	East	656.599875	CERVANTES ST	S Access Rd	Cervantes St	55	Long-term Construction
787	No	North	1343.783252	CASTANET AVE	Strawberry St	Rosemont Dr	45	Long-term Construction
788	No	North	1591.772158	STARFLOWER AVE	Oceanspray Blvd	Brandywine Dr	55	Long-term Construction
789	No	North	1502.467418	MAGDALENA AVE	Fancy St	Baylor St	50	Long-term Construction
790	No	North	893.710402	FREDRICA AVE	Crown Dr	Coventry Ter	50	Long-term Construction
791	No	North	1501.229027	CHELTENHAM AVE	Fancy St	Baylor St	50	Long-term Construction
792	No	East	4351.591328	BEARDSLEY ST	S Access Rd	Van Lake Dr	50	Long-term Construction

OBJECTID (For GIS File)	Existing	Sidewalk Position toward Street	Length (Feet)	Street	From	To	Final Score	Final Recommendation Action
793	No	North	1557.696507	BENTLEY AVE	Spinnaker Blvd	Strawberry St	45	Long-term Construction
794	No	East	1190.012962	INLAND ST	Burlington Ave	Bentley Ave	40	Long-term Construction
795	No	East	1145.583231	GUNTHER ST	Burlington Ave	Bentley Ave	45	Long-term Construction
796	No	East	1126.035554	HALIFAX ST	Burlington Ave	Bentley Ave	40	Long-term Construction
797	No	East	3587.355476	STRAWBERRY ST	S Access Rd	Snow Dr	55	Long-term Construction
798	No	North	1520.605574	WATERMAN AVE	Sea Mist Dr	Princeton St	50	Long-term Construction
799	No	North	4802.000613	OCEANSPRAY BLVD	Sunnybrook Blvd	S Access Rd	65	Long-term Construction
800	No	East	958.685069	LARKIN ST	Carnegie Ave	Oceanspray Blvd	55	Long-term Construction
801	No	East	960.106174	NATALIE ST	Carnegie Ave	Regina Dr	45	Long-term Construction
802	No	East	460.845558	MAYFIELD TER	Fredrica Ave	Yuba Ln	45	Long-term Construction
803	No	North	1190.447304	AMELIA AVE	Beardsley St	Strawberry St	40	Long-term Construction
804	No	East	1124.994884	NICHOLS ST	Carnegie Ave	Regina Dr	45	Long-term Construction
805	No	South	1610.027129	COVENTRY TER	Starflower Ave	Cork Ln	40	Long-term Construction
806	No	South	1035.108475	PARNELL TER	Fredrica Ave	Yuba Ln	45	Long-term Construction
807	No	North	582.667334	YUBA LN	Crown Dr	Parnell Terrace	40	Long-term Construction
808	No	South	5005.622704	BRANDYWINE DR	S Access Rd	Regina Dr	40	Long-term Construction
809	No	North	302.349634	CAIRO LN	Coventry Ter	Brandywine Dr	40	Long-term Construction
810	No	East	1283.893099	JANETTE ST	Carnegie Ave	Regina Dr	45	Long-term Construction
811	No	North	2324.747355	MELANIE AVE	Beardsley St	Quary St	40	Long-term Construction
812	No	East	1101.5648	MIFFLIN ST	Castanet Ave	Meanie Ave	40	Long-term Construction
813	No	East	1099.775888	SANSTONE ST	Castanet Ave	Meanie Ave	40	Long-term Construction
814	No	East	1102.792853	QUIGLEY ST	Castanet Ave	Meanie Ave	40	Long-term Construction
815	No	North	1141.317198	CORK LN	Crown Dr	Brandywine Dr	40	Long-term Construction
816	No	East	1477.635458	BAYLOR ST	Carnegie Ave	Oceanspray Blvd	45	Long-term Construction
817	No	East	1634.80742	FANCY ST	Carnegie Ave	Regina Dr	55	Long-term Construction
818	No	North	2214.327809	BAY AVE	Beardsley St	Quary St	40	Long-term Construction
819	No	East	1128.91731	CASTILLA ST	Waterman Ave	Gretchen Ave	50	Long-term Construction
820	No	North	556.94906	LEON AVE	Sea Mist Dr	Castilla St	45	Long-term Construction
821	No	North	509.726558	BAYBRIAR AVE	Eldridge St	Lighthouse St	50	Long-term Construction
822	No	East	1136.017301	TURNER ST	Cheltenham Ave	Oceanspray Blvd	40	Long-term Construction
823	No	East	1194.096328	BENSON ST	Cheltenham Ave	Regina Dr	45	Long-term Construction
824	No	North	2213.674663	BARKER AVE	Beardsley St	Quary St	45	Long-term Construction
825	No	East	1399.270206	BOUGAINVILLEA ST	Cheltenham Ave	Oceanspray Blvd	40	Long-term Construction
826	No	East	1128.563177	HAPPINESS ST	Waterman Ave	Gretchen Ave	50	Long-term Construction
827	No	North	4026.961106	GRETCHEN AVE	Jennifer Dr	David Blvd	45	Long-term Construction
828	No	East	1411.413337	PLANTATION ST	Cheltenham Ave	Regina Dr	55	Long-term Construction
829	No	North	1171.526907	SUSSEX LN	Crown Dr	Brandywine Dr	50	Long-term Construction
830	No	North	2214.887144	TOPSAIL AVE	Beardsley St	Quary St	55	Long-term Construction
831	No	East	1264.103572	ELDRIDGE ST	Rosemont Dr	Torley Ave	50	Long-term Construction
832	No	North	1200.572054	TORLEY AVE	Teaberry St	Lighthouse St	40	Long-term Construction
833	No	East	612.387658	YARNELL ST	Baybriar Ave	Torley Ave	45	Long-term Construction
834	No	East	2742.629442	PEACOCK LN	Carnegie Ave	Brandywine Dr	50	Long-term Construction
835	No	North	1203.912776	BRIDGEPORT LN	Crown Dr	Brandywine Dr	45	Long-term Construction
836	No	East	1207.117126	HOLSUM ST	Rosemont Dr	Oceanspray Blvd	40	Long-term Construction
837	No	East	1049.476586	BATAVIA ST	Rosemont Dr	Oceanspray Blvd	40	Long-term Construction
838	No	East	894.422391	CARVEL ST	Rosemont Dr	Oceanspray Blvd	40	Long-term Construction
839	No	East	547.710517	PATRICIA PL	Rosemont Dr	Oceanspray Blvd	40	Long-term Construction
840	No	North	1281.238294	ASBURY AVE	Snow Dr	Quary St	55	Long-term Construction
841	No	North	1006.915206	BOLTEN LN	Sea Mist Dr	Memorial Dr	40	Long-term Construction
842	No	North	992.285771	WILLOWOOD AVE	Snow Dr	Michael St	60	Long-term Construction
843	No	East	1217.922879	SKYCREST ST	Oceanspray Blvd	Willing Ave	45	Long-term Construction
844	No	East	1214.491924	ELSA ST	Oceanspray Blvd	Willing Ave	45	Long-term Construction
845	No	East	1219.279019	YARDLEY ST	Oceanspray Blvd	Willing Ave	40	Long-term Construction
846	No	North	1551.95774	WILLIG AVE	Quary St	Lighthouse St	60	Long-term Construction
847	No	North	1168.498499	ELLIS LN	Sea Mist Dr	Memorial Dr	45	Long-term Construction
848	No	North	1330.465778	WATSON LN	Sea Mist Dr	Memorial Dr	45	Long-term Construction
849	No	North	1218.538756	RAFFERTY AVE	Snow Dr	Michael St	50	Long-term Construction

OBJECTID (For GIS File)	Existing	Sidewalk Position toward Street	Length (Feet)	Street	From	To	Final Score	Final Recommendation Action
850	No	North	1198.23531	RACHEL AVE	Teaberry St	Lighthouse St	45	Long-term Construction
851	No	North	1489.883778	STETSON LN	Sea Mist Dr	Memorial Dr	45	Long-term Construction
852	No	East	4161.487932	JENNIFER DR	Sea Mist Dr	Deadend of Jennifer Dr (S)	45	Long-term Construction
853	No	North	1535.607923	SEABROOK AVE	Snow Dr	Michael St	45	Long-term Construction
854	No	East	1494.23755	HART ST	Vanessa Ave	Sandrift Ave	40	Long-term Construction
855	No	East	1500.682676	BASS ST	Vanessa Ave	Sandrift Ave	40	Long-term Construction
856	No	East	595.590921	MILL TER	Stetson Ln	Watercrest Ave	40	Long-term Construction
857	No	South	6939.831817	SEA MIST DR	S Access Rd	Gulfstream Blvd	55	Short-term Construction
858	No	East	1047.311927	WORTHINGTON TER	Stetson Ln	Watercrest Ave	40	Long-term Construction
859	No	North	1143.476678	CROCUS AVE	Jennifer Dr	Melba Pl	40	Long-term Construction
860	No	North	1449.923186	WATERCREST AVE	Sea Mist Dr	Memorial Dr	50	Long-term Construction
861	No	East	822.043555	BANBURY TER	Stetson Ln	Watercrest Ave	40	Long-term Construction
862	No	East	1497.723282	CARY ST	Vanessa Ave	Sandrift Ave	40	Long-term Construction
863	No	East	1524.163514	MICHAEL ST	Asbury Ave	Gulfstream Blvd	55	Long-term Construction
864	No	East	1525.99353	QUAKER ST	Asbury Ave	Gulfstream Blvd	45	Long-term Construction
865	No	East	626.975321	MELBA PL	Brookside Ave	Gulfstream Blvd	40	Long-term Construction
866	No	East	321.32985	KENWAY ST	Gulfstream Blvd	Stonecrop Ave	45	Long-term Construction
867	No	North	2461.001007	STONECROP AVE	Gulfstream Blvd	Quary St	55	Long-term Construction
868	No	North	1999.10527	CLAGGETT AVE	Jennifer Dr	Gulfstream Blvd	40	Long-term Construction
869	No	North	4076.719507	GREENWAY AVE	Gulfstream Blvd	Gulfstream Blvd	55	Long-term Construction
870	No	North	2048.613695	SEABREEZE AVE	Gulfstream Blvd	Gulfstream Blvd	45	Long-term Construction
871	No	North	1096.012014	HARNEY AVE	Treadway Rd	Cheerful St	45	Long-term Construction
877	No	North	1126.353402	KAPLAN TER	Hopkins Ave	Pinedale Dr	45	Long-term Construction
878	No	East	1169.649968	CHEERFUL ST	S Access Rd	Freeberg Cir	45	Long-term Construction
879	No	North	1324.592815	LAREDO CIR	Harland Rd	Lemberg Rd	40	Long-term Construction
880	No	East	5813.833213	DAVID BLVD	S Access Rd	Gulfstream Blvd	65	Long-term Construction
882	No	East	1614.965504	HARLAND RD	Treadway Rd	Lemberg Rd	45	Long-term Construction
883	No	South	1369.741669	LEMBERG RD	Freeberg Cir	Freeberg Cir	40	Long-term Construction
884	No	East	590.20863	OBRIEN LN	Leredo Cir	Harland Rd	40	Long-term Construction
885	No	East	7179.865832	TREADWAY RD	S Access Rd	St Regis Cir	60	Long-term Construction
888	No	North	598.737247	WIXSON ST	Lemberg Rd	Pinedale Dr	40	Long-term Construction
889	No	East	300.73601	OCALA PL	Freeberg Cir	Treadway Cir	40	Long-term Construction
890	No	East	1636.420751	LIPPMAN RD	Freeberg Cir	Freeberg Cir	40	Long-term Construction
894	No	East	1126.06422	RISON ST	Waterman Ave	Gretchen Ave	45	Long-term Construction
895	No	East	294.348589	WABASSO LN	Pinedale Dr	Riverton Cir	45	Long-term Construction
896	No	East	8230.922358	PINEDALE DR	S Access Rd	St Regis Cir	50	Long-term Construction
897	No	West	2303.662115	UNNAMED	Environmental Way	Marathon Blvd	45	Long-term Construction
899	No	East	639.005365	COFFEE ST	Stacy Ln	Gretchen Ave	40	Long-term Construction
900	No	West	3418.735733	RIVERTON CIR	Pinedale Dr	Pinedale Dr	40	Long-term Construction
901	No	North	633.396362	MACHADO ST	Coach Rd	Walcott Rd	40	Long-term Construction
902	No	North	1128.29738	REVELL LN	Pinedale Dr	Riverton Cir	40	Long-term Construction
903	No	East	497.493868	BIG HORN ST	Stacy Ln	Gretchen Ave	40	Long-term Construction
905	No	North	731.841098	OAKNER ST	Coach Rd	Walcott Rd	40	Long-term Construction
907	No	East	847.366619	TRUMPET CIR	San Pedro Cir	San Pedro Cir	40	Long-term Construction
908	No	East	1738.164605	SAN PEDRO CIR	Pinedale Dr	Treadway Cir	40	Long-term Construction
909	No	North	840.452743	PICASSO ST	Coach Rd	Walcott Rd	40	Long-term Construction
911	No	North	7155.47609	MARATHON BLVD	David Blvd	Gasparilla Rd	70	Long-term Construction
912	No	North	920.896947	STIMMEL AVE	Gulfstream Blvd	Sioux St	40	Long-term Construction
913	No	North	705.380833	WAGNER LN	Athens Ter	David Blvd	40	Long-term Construction
914	No	East	858.15069	RARKETON ST	Coach Rd	Sylvan St	40	Long-term Construction
915	No	West	3314.388914	ROUDING CIR	Pinedale Dr	Riverton Cir	40	Long-term Construction
916	No	North	679.400998	SUTTON LN	Treadway Rd	Rouding Cir	40	Long-term Construction
917	No	North	1087.601393	SYLVAN ST	Coach Rd	Gulfstream Blvd	40	Long-term Construction
919	No	East	2469.776495	COHEN ST	Helicon Ave	Clarendon Ave	45	Long-term Construction
920	No	East	2846.160068	FINNEGAN ST	Stacy Ln	Florence Ave	40	Long-term Construction
921	No	East	1369.216464	DONAHUE ST	Helicon Ave	Florence Ave	40	Long-term Construction
923	No	East	1135.692546	TALLEY ST	Stimmel Ave	Rathwell Ave	40	Long-term Construction

OBJECTID (For GIS File)	Existing	Sidewalk Position toward Street	Length (Feet)	Street	From	To	Final Score	Final Recommendation Action
924	No	East	1069.80836	WIDMER ST	Stimmel Ave	Talley St	40	Long-term Construction
925	No	East	1569.122319	UNNAMED	Marathon Blvd	Deadend of Unnamed (E)	45	Long-term Construction
926	No	East	2945.507894	WALCOTT RD	Coach Rd	Coach Rd	40	Long-term Construction
927	No	North	1268.646676	CROSSGATE AVE	Ritz St	Cohen St	40	Long-term Construction
928	No	North	990.3296	DARDEN ST	Coburn St	David Blvd	40	Long-term Construction
929	No	East	2890.846399	COBURN ST	Stacy Ln	Gulfstream Blvd	40	Long-term Construction
930	No	East	1450.408591	RITZ ST	Florence Ave	Clarendon Ave	45	Long-term Construction
931	No	East	4544.326252	COACH RD	Marathon Blvd	Sioux St	45	Long-term Construction
932	No	North	3091.282788	CLARENDON AVE	Ritz St	Gulfstream Blvd	40	Long-term Construction
933	No	North	2002.856485	SUNNILAND AVE	Gulfstream Blvd	Sioux St	40	Long-term Construction
934	No	North	1079.549735	MALLEN ST	Pinedale Dr	St Regis Cir	40	Long-term Construction
935	No	South	4736.931164	ST REGIS CIR	Pinedale Dr	Pinedale Dr	40	Long-term Construction
936	No	East	4388.067023	UNNAMED	Sawyer Cir	Deadend of Unnamed (W)	55	Long-term Construction
937	No	North	2333.674632	SURREY AVE	Sea Mist Dr	Stacy Ln	40	Long-term Construction
938	No	North	3738.214076	HELICON AVE	Jennifer Dr	David Blvd	40	Long-term Construction
939	No	North	1323.707159	GLADIOLA AVE	Jennifer Dr	Printer St	40	Long-term Construction
940	No	South	1095.453752	RAMONA AVE	Jennifer Dr	Printer St	40	Long-term Construction
941	No	North	1172.055675	CARNIVAL AVE	Jennifer Dr	Printer St	40	Long-term Construction
942	No	North	1405.014324	BOOTH AVE	Jennifer Dr	Printer St	40	Long-term Construction
943	No	North	2881.763054	FLORENCE AVE	Jennifer Dr	Coburn St	40	Long-term Construction
944	No	North	3652.142156	SANDRIFT AVE	Teaberry St	Rosemont Dr	55	Long-term Construction
945	No	South	5368.242603	CASTLEBERRY TER	Casa Grande Ave	Fruitland Ave	40	Long-term Construction
946	No	North	2267.004757	VANESSA AVE	Lighthouse St	Rosemont Dr	40	Long-term Construction
947	No	East	1124.961871	CAPITAL HEIGHTS ST	Carnation Ave	Fruitland Ave	40	Long-term Construction
948	No	East	1129.991919	GRAND CONCOURSE ST	Carnation Ave	Fruitland Ave	40	Long-term Construction
949	No	East	564.381992	SANDERS TER	Rosemont Dr	Sunnydale Ave	40	Long-term Construction
950	No	East	1437.872338	ATHENS TER	Helicon Ave	Atwell Ter	40	Long-term Construction
951	No	South	1310.120418	THOMAS ST	Castleberry Ter	Carnation Ave	40	Long-term Construction
952	No	North	2601.451557	CARNATION AVE	Castleberry Ter	Gulfstream Blvd	40	Long-term Construction
953	No	East	1454.618575	MANVILLE TER	Pinedale Dr	St Regis Cir	40	Long-term Construction
954	No	North	4996.877868	PENDLETON AVE	Roberta Dr	Oceanspray Blvd	45	Long-term Construction
955	No	West	1086.534681	FIR ST	S Access Rd	Regina Dr	40	Long-term Construction
956	No	North	5678.341114	REGINA DR	S Access Rd	Brandywine Dr	40	Long-term Construction
957	No	East	932.613168	HAWKSURRY ST	Pendleton Ave	Regina Dr	40	Long-term Construction
958	No	East	799.849167	LAURETTA ST	Carnegie Ave	Regina Dr	45	Long-term Construction
959	No	East	4620.891433	QUARRY ST	Rosemont Dr	Stonecrop Ave	60	Long-term Construction
960	No	East	3835.4843	LIGHTHOUSE ST	Rosemont Dr	Greenway Ave	50	Long-term Construction
961	No	East	4030.055264	TEABERRY ST	Rosemont Dr	Gulfstream Blvd	55	Long-term Construction
962	No	East	1418.300037	SUMMER ST	Rosemont Dr	Torley Ave	40	Long-term Construction
963	No	South	3870.422072	CROWN DR	S Access Rd	Regina Dr	50	Mid-term Construction
964	No	East	7532.003991	ROSEMONT DR	S Access Rd	Gulfstream Blvd	50	Long-term Construction
965	No	North	1274.589714	CORRIGAN AVE	Sunnybrook Blvd	Rosemont Dr	40	Long-term Construction
966	No	North	1418.433386	SUNNYDALE AVE	Sunnybrook Blvd	Rosemont Dr	40	Long-term Construction
967	No	North	1357.7152	JACQUELINE AVE	Sunnybrook Blvd	Rosemont Dr	40	Long-term Construction
968	No	North	1299.975633	MCFADDEN AVE	Sunnybrook Blvd	Rosemont Dr	40	Long-term Construction
969	No	East	2972.219891	MANNIZ RD	David Blvd	Landrum Cir	40	Long-term Construction
970	No	East	1728.381833	KALER ST	Henley Ave	Alamo Ave	40	Long-term Construction
971	No	North	854.904089	ALAMO AVE	Princeton St	Finnegan St	40	Long-term Construction
972	No	South	977.479795	TEULON ST	Stacy Ln	David Blvd	40	Long-term Construction
973	No	East	1792.442126	EMBRY ST	Henley Ave	Alamo Ave	40	Long-term Construction
974	No	North	706.52852	LENGLEN AVE	Princeton St	Finnegan St	40	Long-term Construction
975	No	East	2633.764263	PRINCETON ST	S Access Rd	Gretchen Ave	40	Long-term Construction
976	No	East	1127.634032	FELICIA ST	Waterman Ave	Gretchen Ave	40	Long-term Construction
977	No	East	2673.314147	LANDRUM CIR	Maniz Rd	Stacy Ln	40	Long-term Construction
978	No	East	774.535345	DOOLEY ST	Stacy Ln	Gretchen Ave	45	Long-term Construction
979	No	East	1562.454611	PRINTER ST	Helicon Ave	Florence Ave	50	Long-term Construction
980	No	East	3722.35619	SAWYER CIR	Gasparilla Rd	Gasparilla Rd	45	Long-term Construction

OBJECTID (For GIS File)	Existing	Sidewalk Position toward Street	Length (Feet)	Street	From	To	Final Score	Final Recommendation Action
981	No	East	987.767862	MONDAY TER	St Regis Cir	Pinedale Dr	40	Long-term Construction
982	No	North	12849.72404	GULFSTREAM BLVD	Rosemont Dr	500' S from Environmental Way	80	Long-term Construction
983	No	East	1179.548969	WYCLIFF DR	St Regis Cir	St Regis Cir	50	Long-term Construction
984	No	North	3097.989972	HENLEY AVE	Princeton St	David Blvd	45	Long-term Construction
985	No	North	1270.934355	ATOLL AVE	Sea Mist Dr	Princeton St	45	Long-term Construction
986	No	North	1352.446843	COLEMAN AVE	Sea Mist Dr	Princeton St	40	Long-term Construction
987	No	East	2679.577776	ENVIRONMENTAL WAY	Gulfstream Blvd	Marathon Blvd	45	Long-term Construction
988	No	North	5077.093852	UNNAMED	Regina Dr	Oceanspray Blvd	55	Long-term Construction
989	No	West	2581.097517	RIDGELY CIR	Marathon Blvd	Marathon Blvd	50	Mid-term Construction
990	No	North	885.527414	APPLE VALLEY AVE	Winchester Blvd	Gulfstream Blvd	60	Long-term Construction
998	No	North	1889.724659	BENSONHURST LN	Burnsville St	Brookhaven Ter	50	Long-term Construction
1000	No	South	4400.919645	UNNAMED	Gulfstream Blvd	Spinnaker Blvd	50	Mid-term Construction
1001	No	North	4405.099069	UNNAMED	Gulfstream Blvd	Spinnaker Blvd	50	Long-term Construction
1002	No	South	811.411007	ACCO AVE	Amory St	Bargello St	45	Long-term Construction
1003	No	North	815.61943	ACCO AVE	Amory St	Bargello St	40	Long-term Construction
1004	No	North	550.673294	WILLMINGTON BLVD	McKinley Ter	Pennell St	55	Long-term Construction
1005	No	South	7198.680954	Oceanspray BLVD	Gulfstream Blvd	Sunnybrook Blvd	50	Mid-term Construction
1006	No	South	5844.80523	Gulfstream Blvd	Stonecrop Ave	Greenway Ave	55	Short-term Construction
1009	No	West	7608.6757	GULFSTREAM BLVD	130' N from Anita Ave	Fruitland Ave	55	Short-term Construction
1010	No	West	899.446629	PINEDALE DR	S Access Rd	610' S from Hopkinton Ave	45	Long-term Construction
1011	No	West	557.964273	SPINNAKER BLVD	Gulfstream Blvd	550' S from Gulfstream Blvd	40	Long-term Construction
1012	No	South	3395.662083	WILLMINGTON BLVD	David Blvd	Buffing Rd	50	Mid-term Construction
1013	No	North	1364.369125	COLISEUM BLVD	Willmington Blvd	240' E from Eureka Cir	40	Long-term Construction
1014	No	West	374.074198	DAVID BLVD	130' N from Xavier Ave	Willmington Blvd	40	Long-term Construction
1015	No	East	5967.092478	SUNNYBROOK BLVD	S Access Rd	180' S from Greenway Ave	60	Long-term Construction
1018	No	West	303.348219	WILLMINGTON BLVD	McKinley Ter	S McCall Rd	40	Long-term Construction
97	Yes	West	4209.880941	SUNNYBROOK BLVD	Euler Ave	N Access Rd	0	Long-term Maintenance
133	Yes	West	3982.982508	SPINNAKER BLVD	Prospect Ave	N Access Rd	0	Long-term Maintenance
270	Yes	East	4208.9263	SUNNYBROOK BLVD	Euler Ave	N Access Rd	0	Long-term Maintenance
306	Yes	East	3982.86312	SPINNAKER BLVD	Prospect Ave	N Access Rd	0	Long-term Maintenance
1	Yes	South	659.249368	GULFSTREAM BLVD	Fruitland Ave	Stonecrop Ave	0	Long-term Maintenance
2	Yes	West	3955.954472	WINCHESTER BLVD	250' N from Prospect Ave	S McCall Rd	0	Long-term Maintenance
3	Yes	South	543.274728	WILLMINGTON BLVD	McKinley Ter	Pennell St	0	Long-term Maintenance
4	Yes	West	883.716146	Gasparilla Rd	S McCall Rd	Cape Haze Pioneer Trail	0	Mid-term Maintenance
5	Yes	East	950.224122	GULFSTREAM BLVD	S McCall Rd	Environmental Way	0	Long-term Maintenance
6	Yes	North	6210.86404	Gulfstream Blvd	Spinnaker Blvd	Rosemont Dr	0	Mid-term Maintenance
7	Yes	East	417.631646	DAVID BLVD	Willmington Blvd	120' N from Xavier Ave	0	Long-term Maintenance
8	Yes	East	265.8164	WILLMINGTON BLVD	McKinley Ter	S McCall Rd	0	Mid-term Maintenance
9	Yes	East	912.44064	PINEDALE DR	S McCall Rd	600' S from Hopkinton Ave	0	Mid-term Maintenance
10	Yes	North	3503.487248	WILLMINGTON BLVD	David Blvd	Coliseum Blvd	0	Mid-term Maintenance
11	Yes	East	6581.413351	WINCHESTER BLVD	S McCall Rd	215' S from Fruitland Ave	0	Mid-term Maintenance
12	Yes	West	160.143534	GULFSTREAM BLVD	S Access Rd	155' S from S Access Rd	0	Mid-term Maintenance
13	Yes	East	8059.331042	GULFSTREAM BLVD	S Access Rd	Spinnaker Blvd	0	Mid-term Maintenance
14	Yes	West	5466.216239	SPINNAKER BLVD	S Access Rd	Gulfstream Blvd	0	Mid-term Maintenance
15	Yes	West	1353.397646	GULFSTREAM BLVD	S Access Rd	1350' S from S Access Rd	0	Mid-term Maintenance
16	Yes	East	1174.491328	KEVITT BLVD	S Access Rd	1150' S from S Access Rd	0	Long-term Maintenance
17	Yes	West	6007.04973	SUNNYBROOK BLVD	S Access Rd	180' S from Greenway Ave	0	Mid-term Maintenance
18	Yes	South	1381.340789	COLISEUM BLVD	Willmington Blvd	1360' E from Willminton Blvd	0	Mid-term Maintenance
20	Yes	West	6525.993555	WINCHESTER BLVD	S McCall Rd	270' S from Fruitland Ave	0	Mid-term Maintenance
21	Yes	East	5974.23004	SPINNAKER BLVD	S Access Rd	550' S from Gulfstream Blvd	0	Mid-term Maintenance
22	Yes	East	3940.922996	WINCHESTER BLVD	250' N from Prospect Ave	S McCall Rd	0	Long-term Maintenance
23	Yes	North	833.162791	S MCCALL RD	Winchester Blvd	Willmington Blvd	0	Mid-term Maintenance
24	Yes	North	823.490946	S MCCALL RD	Willmington Blvd	Montauk St	0	Long-term Maintenance
25	Yes	North	532.502094	S MCCALL RD	Blueberry Dr	Shalimar St	0	Long-term Maintenance
26	Yes	North	1066.655211	S MCCALL RD	Willmington Blvd	1050' E from Willmington Blvd	0	Long-term Maintenance
27	Yes	North	885.849806	S MCCALL RD	Winchester Blvd	Gulfstream Blvd	0	Mid-term Maintenance
28	Yes	North	444.927157	S ACCESS RD	Blueberry Dr	Sea Mist Dr	0	Long-term Maintenance

OBJECTID (For GIS File)	Existing	Sidewalk Position toward Street	Length (Feet)	Street	From	To	Final Score	Final Recommendation Action
29	Yes	North	10141.23147	N ACCESS RD	Shalimar St	Willmington Blvd	0	Long-term Maintenance
30	Yes	North	9507.008723	S ACCESS RD	250' W from Gulfstream Blvd	Sunnybrook Blvd	0	Long-term Maintenance
31	Yes	North	8452.970066	N ACCESS RD	Montauk St	Sunnybrook Blvd	0	Long-term Maintenance
32	Yes	North	896.390275	S MCCALL RD	Sunnybrook Blvd	Unnamed	0	Mid-term Maintenance
33	Yes	North	9538.114463	S ACCESS RD	Sunnybrook Blvd	Kevitt Blvd	0	Long-term Maintenance
34	Yes	North	1580.38185	S ACCESS RD	Gulfstream Blvd	Treadway Rd	0	Mid-term Maintenance
35	Yes	North	1458.273928	S MCCALL RD	Pinedale Dr	Gasparilla Rd	0	Long-term Maintenance
36	Yes	North	1632.619247	S ACCESS RD	Treadway Rd	Pinedale Dr	0	Long-term Maintenance
37	Yes	North	7210.825267	Oceanspray BLVD	Gulfstream Blvd	Sunnybrook Blvd	0	Mid-term Maintenance
1016	Yes	East	265.8164	WILLMINGTON BLVD	McKinley Ter	S McCall Rd	0	Mid-term Maintenance

Appendix B.

Crash Reports

HSMV Report Number	Agency Report Number	Reporting Agency	Crash Date	Crash Time	City	County	Crash Street	Intersecting Street	Crash Type	Weather Condition	Light Condition
83326252	FHPF14OFF003683	FHP	1/21/2014	8:02 AM	Unincorporated	Charlotte	SR 776 (S McCall Rd)	Coliseum Blvd	Pedestrian	Clear	Daylight
84229476	1402-007530	Charlotte Co SO	2/14/2014	8:00 AM	Englewood (Charlotte)	Charlotte	Gulfstream Blvd	Michael St	Pedestrian	Clear	Daylight
83669967	FHPF14OFF013988	FHP	3/13/2014	2:50 AM	Englewood (Charlotte)	Charlotte	Michael Street	Asbury Avenue	Pedestrian	Cloudy	Dark - Not Lighted
84229992	1403-015152	Charlotte Co SO	3/28/2014	2:00 PM	Port Charlotte	Charlotte	Sunnybrook Blvd	Access Rd S	Bicycle	Clear	Daylight
85127636	FHPF15OFF054486	FHP	8/30/2015	2:31 AM	Englewood (Charlotte)	Charlotte	South Access Road	Oceanspray Blvd	Pedestrian	Cloudy	Dark - Lighted
86854157	1702-008831	Charlotte Co SO	2/15/2017	5:50 PM	Englewood (Charlotte)	Charlotte	Bargello St	Ocean Spray Blvd	Bicycle	Clear	Daylight
85547835	FHPF17OFF054510	FHP	8/14/2017	7:50 AM	Port Charlotte	Charlotte	Willmington Boulevard	Jennings Boulevard	Bicycle	Clear	Daylight
85503259	FHPF17OFF063815	FHP	9/20/2017	9:25 PM	Englewood (Charlotte)	Charlotte	Pendleton Ave	Sunnybrook Blvd	Pedestrian	Rain	Dark - Not Lighted
87391166	1803-000128	Charlotte Co SO	3/1/2018	7:08 AM	Englewood (Charlotte)	Charlotte	Willmington Blvd	Almanac St	Pedestrian	Clear	Daylight
87192399	FHPF18OFF041704	FHP	6/22/2018	2:56 PM	Englewood (Charlotte)	Charlotte	Ceres Street	Alcott Avenue	Pedestrian	Clear	Daylight
87873337	1808-013156	Charlotte Co SO	8/21/2018	2:25 PM	Englewood (Charlotte)	Charlotte	SR 776	Coliseum Blvd	Pedestrian	Clear	Daylight
87873712	1809-015611	Charlotte Co SO	9/28/2018	7:40 AM	Unincorporated	Charlotte	Access Rd S	Gulfstream Blvd	Bicycle	Clear	Daylight

Appendix C.

FDOT Standard for Sidewalk/Pedestrian Facilities

222 Pedestrian Facilities

222.1 General

This chapter provides the minimum criteria to be used for the design of pedestrian facilities on the State Highway System. The term “pedestrian” used in this chapter includes any person traveling on foot or in a wheel chair. Pedestrians should be expected on all of Florida’s state roadways except where restricted on limited access facilities.

Process a Design Variation when the design criteria for pedestrian facilities in this manual are not met. Reference the following conditions that support not providing a pedestrian facility in the Design Variation documentation:

- (1) The establishment of pedestrian facilities would be contrary to public safety;
- (2) The cost of providing pedestrian facilities would be excessively disproportionate to the need or probable use;
- (3) The presence of other available means for pedestrian traffic. Other available means should meet the following requirements:
 - (a) Meet the design criteria for pedestrian facilities on state roadways.
 - (b) Provide access to the same services, origination and destination sites, and transit connections as the project corridor.
 - (c) Not result in a significant increase in travel time or trip length, exposure to motorized traffic, or substantial elevation changes.
 - (d) Provide appropriate locations to cross limited access, arterial or collector roadways, or railroad corridors.

222.1.1 Americans With Disabilities Act (ADA)

In addition to the criteria presented in the *FDM* and Department’s *Standard Plans*, the following documents provide Americans with Disabilities Act (ADA) guidance in the design of pedestrian facilities in public R/W:

- *United States Department of Justice 2010 Americans with Disabilities Act (ADA) Standards for Accessible Design*
- *United States Department of Transportation 2006 ADA Standards for Transportation Facilities.*

- ***Florida Accessibility Code*** contains **ADA** requirements for accessibility to sites, facilities, buildings and elements by individuals with disabilities.

222.2 Pedestrian Facilities

Pedestrian facilities are features or elements used to support pedestrian travel. Pedestrian facilities may include the following:

- Sidewalks
- Curb ramps
- Crosswalks
- At-grade railroad crossings
- Refuge islands
- Curb extensions
- Pedestrian signals
- Public transit loading zones
- Pedestrian bridges
- Shared use paths
- Street furniture

Pedestrian safety can be enhanced through the following measures:

- (1) Maintaining a smooth, clean walking surface, free of obstructions.
- (2) Responsive and appropriate traffic control devices, consistent with guidance in the ***Manual on Uniform Traffic Control Devices (MUTCD)***, including providing pedestrian-oriented directional signage.
- (3) Sidewalks and other pedestrian walkways are continuous and termini connect to existing sidewalk, pedestrian crossing or access point.
- (4) Providing adequate lighting.

222.2.1 Sidewalk

Sidewalk is a continuous concrete pedestrian walkway as depicted in ***Standard Plans Index 522-001***.

Provide sidewalk on all curbed roadways, except where prohibited by ***Section 316.130 (18), Florida Statute (F.S.)***. The inclusion of sidewalk on short isolated sections of curbed roadway is not required when:

- Within C1 and C2 context classification, and
- There are no pedestrian facilities leading to, or from the location.

222-Pedestrian Facilities

Provide sidewalk on high speed curbed and flush shoulder roadways within C2T, C3R, C4, C5 or C6 context classification; and within C1, C2 or C3C where the demand for use is demonstrated.

For high speed curbed and flush shoulder roadways, place sidewalk in the following order of desirability:

- (1) As near the R/W line as possible.
- (2) Outside of the clear zone.
- (3) Five feet beyond the limits of the full width shoulder.
- (4) At the limits of the full width shoulder.

Sidewalk on flush shoulder roadways is not to be constructed directly adjacent to the roadway or shoulder pavement. Nearing intersections, the sidewalk should be transitioned as necessary to provide a more functional crossing location that also meets driver expectation. Further guidance on the placement of stop or yield lines and crosswalks is provided in the [*MUTCD, Part 3*](#) and [*Standard Plans 711-001*](#).

Continue sidewalk across bridge structures when sidewalk is provided on the approach roadway. Also provide sidewalk on new bridges where sidewalk or shared use path is not present along the roadway, but may be included with a future project.

Sidewalk should be constructed on both sides of the roadway; however, if sidewalk is constructed on only one side, provide reasonable pedestrian access to destinations (e.g., transit stops, homes, places of work, stores, schools, post offices, libraries, parks) on the opposite side.

For RRR Projects, other than meeting detectable warning and curb ramp requirements, unaltered sidewalks that are not in compliance with [*Standard Plans*](#) or ADA requirements are not required to be reconstructed.

222.2.1.1 Sidewalk Width

The standard sidewalk width varies by context classification as shown in *Table 222.1.1*.

Table 222.1.1 Standard Sidewalk Widths

Context Classification	Sidewalk Width (feet)
C1 Natural	5
C2 Rural	5
C2T Rural Town	6
C3 Suburban	6
C4 Urban General	6
C5 Urban Center	10
C6 Urban Core	12
Notes:	
(1) For C2T, C3 and C4, sidewalk width may be increased up to 8 feet when the demand is demonstrated.	
(2) For C5 and C6, when standard sidewalk width cannot be attained, provide the greatest attainable width possible, but not less than 6 feet.	
(3) For RRR projects, unaltered sidewalk with width 4 feet or greater may be retained within any context classification.	
(4) See FDM 260.2.2 for sidewalk width requirements on bridges.	

Provide the following minimum unobstructed sidewalk width (excluding the width of the curb) when there is no practical alternative to placing a pole within the sidewalk:

- 36 inches for aboveground utilities. This 36 inch width may be reduced to 32 inches, not exceeding 24 inches in length, when there is no practical alternative available to avoid an obstruction.
- 48 inches for signal, light, sign poles

When used for plantings and street furniture, the area between the back of curb and the sidewalk should be 5 feet or greater in width. Consider providing treewells in areas where on-street parking is provided.

Appendix D.

List of Top 25 Construction Needed Sidewalks

Rank	OBJECTID (For GIS File)	Existing	Sidewalk Position toward Street	Length (Feet)	Street	From	To	Final Score	Final Recommendation Action
1	56	No	South	8112.766034	WILLMINGTON BLVD	Spinnaker Blvd	Oceanspray Blvd	80	Urgent Construction
2	212	No	West	3279.089477	WILLMINGTON BLVD	Buffing Rd	N Access Rd	80	Urgent Construction
3	677	No	South	13241.91919	GULFSTREAM BLVD	Rosemont Dr	500' S from Environmental Way	80	Urgent Construction
4	155	No	South	5318.629317	WILLMINGTON BLVD	Oceanspray Blvd	David Blvd	75	Urgent Construction
5	384	No	West	5046.602556	WILLMINGTON BLVD	N Access Rd	N Access Rd	75	Urgent Construction
6	606	No	South	7143.977913	MARATHON BLVD	David Blvd	Gasparilla Rd	70	Urgent Construction
7	77	No	South	2728.954931	EULER AVE	Sunnybrook Blvd	Oceanspray Blvd	65	Urgent Construction
8	91	No	South	4316.614425	ALEXANDRIA AVE	Bond St	Shasta St	65	Urgent Construction
9	105	No	West	1064.810151	CROMWELL ST	Alexandria Ave	Thames Ave	65	Urgent Construction
10	106	No	West	1391.911796	FREDERICTON ST	Willmington Blvd	Thames Ave	65	Urgent Construction
11	215	No	South	2544.282813	WILLMINGTON BLVD	Bowie Ln	Richledge St	65	Urgent Construction
12	358	No	West	2843.34629	WILLMINGTON BLVD	Bowie Ln	Richledge St	65	Urgent Construction
13	494	No	South	4833.239614	OCEANSPRAY BLVD	Sunnybrook Blvd	S Access Rd	65	Urgent Construction
14	575	No	West	5815.687237	DAVID BLVD	S Access Rd	Gulfstream Blvd	65	Urgent Construction
15	54	No	South	2728.097627	GRAFTON AVE	Sunnybrook Blvd	Oceanspray Blvd	60	Short-term Construction
16	71	No	West	1999.546016	MAGEE ST	Bryson Ave	Tacoma Ave	60	Short-term Construction
17	75	No	West	1693.530435	BRAUN ST	Bryson Ave	Brewton Ave	60	Short-term Construction
18	80	No	West	1251.210461	HAWKINS ST	Rosewood Dr	Tramore Ave	60	Short-term Construction
19	82	No	West	1624.657774	INKERMAN ST	Rosewood Dr	Tramore Ave	60	Short-term Construction
20	102	No	West	4572.690583	ROBERTA DR	Willmington Blvd	N Access Rd	60	Short-term Construction
21	109	No	West	1070.471656	CAVAN ST	Alexandria Ave	Thames Ave	60	Short-term Construction
22	110	No	West	1367.196851	AVILA ST	Alexandria Ave	Waterford Ave	60	Short-term Construction
23	117	No	West	1713.894748	ALLOWAY ST	Alexandria Ave	Deerwood Ave	60	Short-term Construction
24	122	No	West	3847.314555	CERES ST	Euler Ave	Kimberly Ave	60	Short-term Construction
25	130	No	South	6557.277341	WATERFORD AVE	Roberta Dr	Oceanspray Blvd	60	Short-term Construction

Appendix E.

List of Top 25 Maintenance Needed Sidewalks

Rank	OBJECTID (For GIS File)	Existing	Sidewalk Position toward Street	Length (Feet)	Street	From	To	Final Score	Final Recommendation Action
1	4	Yes	West	883.716146	Gasparilla Rd	S McCall Rd	Cape Haze Pioneer Trail	0	Mid-term Maintenance
2	6	Yes	North	6210.86404	Gulfstream Blvd	Spinnaker Blvd	Rosemont Dr	0	Mid-term Maintenance
3	8	Yes	East	265.8164	WILLMINGTON BLVD	McKinley Ter	S McCall Rd	0	Mid-term Maintenance
4	9	Yes	East	912.44064	PINEDALE DR	S McCall Rd	600' S from Hopkinton Ave	0	Mid-term Maintenance
5	10	Yes	North	3503.487248	WILLMINGTON BLVD	David Blvd	Coliseum Blvd	0	Mid-term Maintenance
6	11	Yes	East	6581.413351	WINCHESTER BLVD	S McCall Rd	215' S from Fruitland Ave	0	Mid-term Maintenance
7	12	Yes	West	160.143534	GULFSTREAM BLVD	S Access Rd	155' S from S Access Rd	0	Mid-term Maintenance
8	13	Yes	East	8059.331042	GULFSTREAM BLVD	S Access Rd	Spinnaker Blvd	0	Mid-term Maintenance
9	14	Yes	West	5466.216239	SPINNAKER BLVD	S Access Rd	Gulfstream Blvd	0	Mid-term Maintenance
10	15	Yes	West	1353.397646	GULFSTREAM BLVD	S Access Rd	1350' S from S Access Rd	0	Mid-term Maintenance
11	17	Yes	West	6007.04973	SUNNYBROOK BLVD	S Access Rd	180' S from Greenway Ave	0	Mid-term Maintenance
12	18	Yes	South	1381.340789	COLISEUM BLVD	Willmington Blvd	1360' E from Willmington Blvd	0	Mid-term Maintenance
13	20	Yes	West	6525.993555	WINCHESTER BLVD	S McCall Rd	270' S from Fruitland Ave	0	Mid-term Maintenance
14	21	Yes	East	5974.23004	SPINNAKER BLVD	S Access Rd	550' S from Gulfstream Blvd	0	Mid-term Maintenance
15	23	Yes	North	833.162791	S MCCALL RD	Winchester Blvd	Willmington Blvd	0	Mid-term Maintenance
16	27	Yes	North	885.849806	S MCCALL RD	Winchester Blvd	Gulfstream Blvd	0	Mid-term Maintenance
17	32	Yes	North	896.390275	S MCCALL RD	Sunnybrook Blvd	Unnamed	0	Mid-term Maintenance
18	34	Yes	North	1580.38185	S ACCESS RD	Gulfstream Blvd	Treadway Rd	0	Mid-term Maintenance
19	37	Yes	North	7210.825267	Oceanspray BLVD	Gulfstream Blvd	Sunnybrook Blvd	0	Mid-term Maintenance
20	1016	Yes	East	265.8164	WILLMINGTON BLVD	McKinley Ter	S McCall Rd	0	Mid-term Maintenance
21	97	Yes	West	4209.880941	SUNNYBROOK BLVD	Euler Ave	N Access Rd	0	Long-term Maintenance
22	133	Yes	West	3982.982508	SPINNAKER BLVD	Prospect Ave	N Access Rd	0	Long-term Maintenance
23	270	Yes	East	4208.9263	SUNNYBROOK BLVD	Euler Ave	N Access Rd	0	Long-term Maintenance
24	306	Yes	East	3982.86312	SPINNAKER BLVD	Prospect Ave	N Access Rd	0	Long-term Maintenance
25	1	Yes	South	659.249368	GULFSTREAM BLVD	Fruitland Ave	Stonecrop Ave	0	Long-term Maintenance