

North County Mowing Schedule



Greater Port Charlotte:

- November, April, May, June, July, August, September

Road and Bridge System:

- November, April, May, June, July, August, September

Northwest Port Charlotte:

- November, April, May, June, July, August, September

Suncoast Boulevard:

- November, May, June, July, August

Deep Creek:

- October, November, April, May, June, July, August, September

Harbour Heights:

- November, May, June, July, August

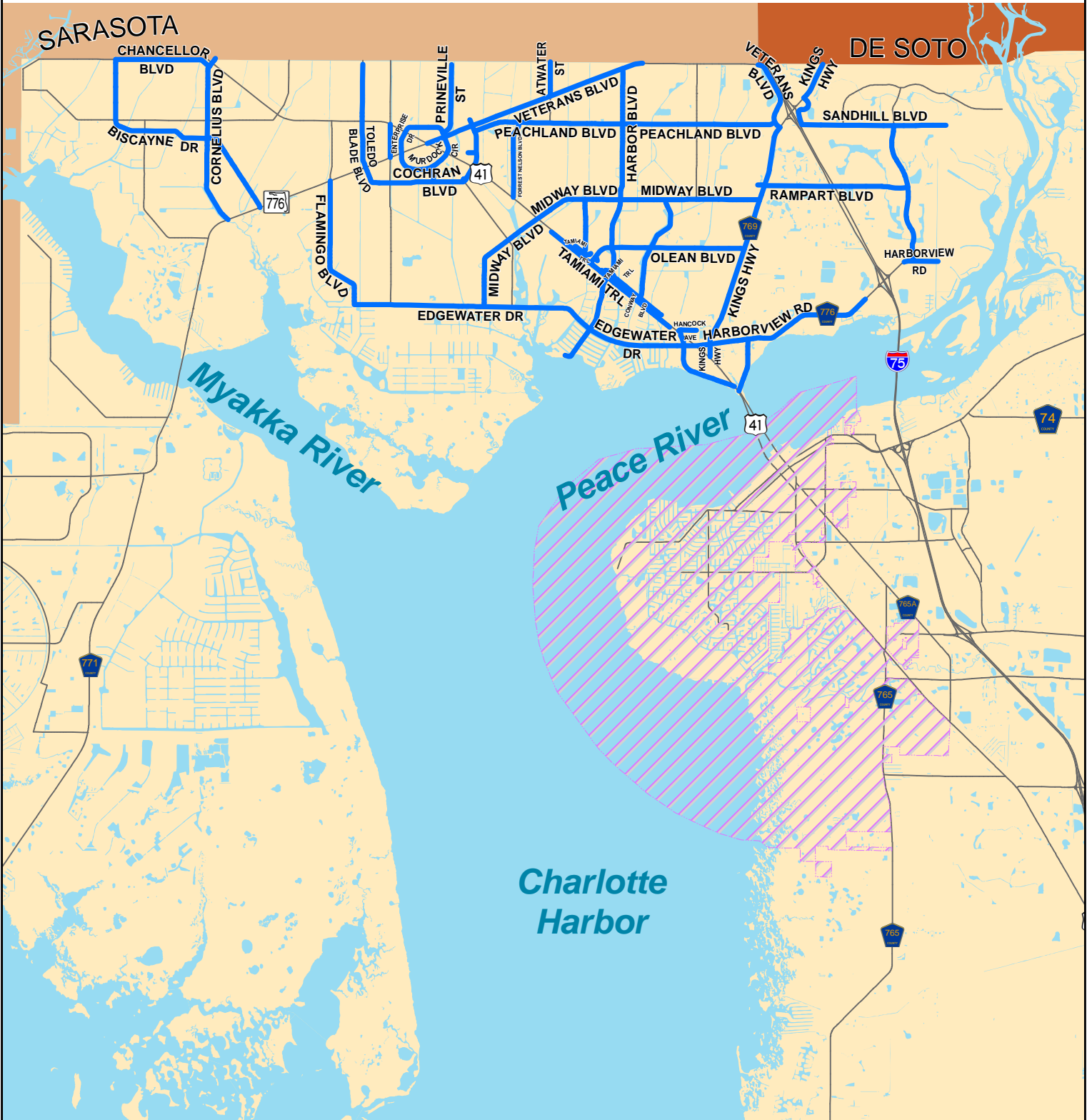
West Slope of Pellam Waterway:

- November, May, June, July, August



Right-of-Way Mowing North County

Road and Bridge - 78.52 +/- Miles



Stateplane Projection
Datum: NAD83
Units: Feet

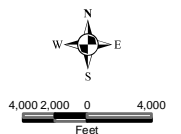
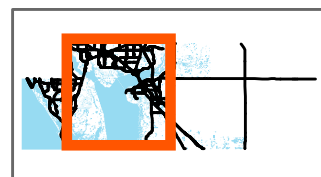
Source: Public Works

Metadata available upon request

Road & Bridge 78.52 +/- Miles

Major Roads

City of Punta Gorda

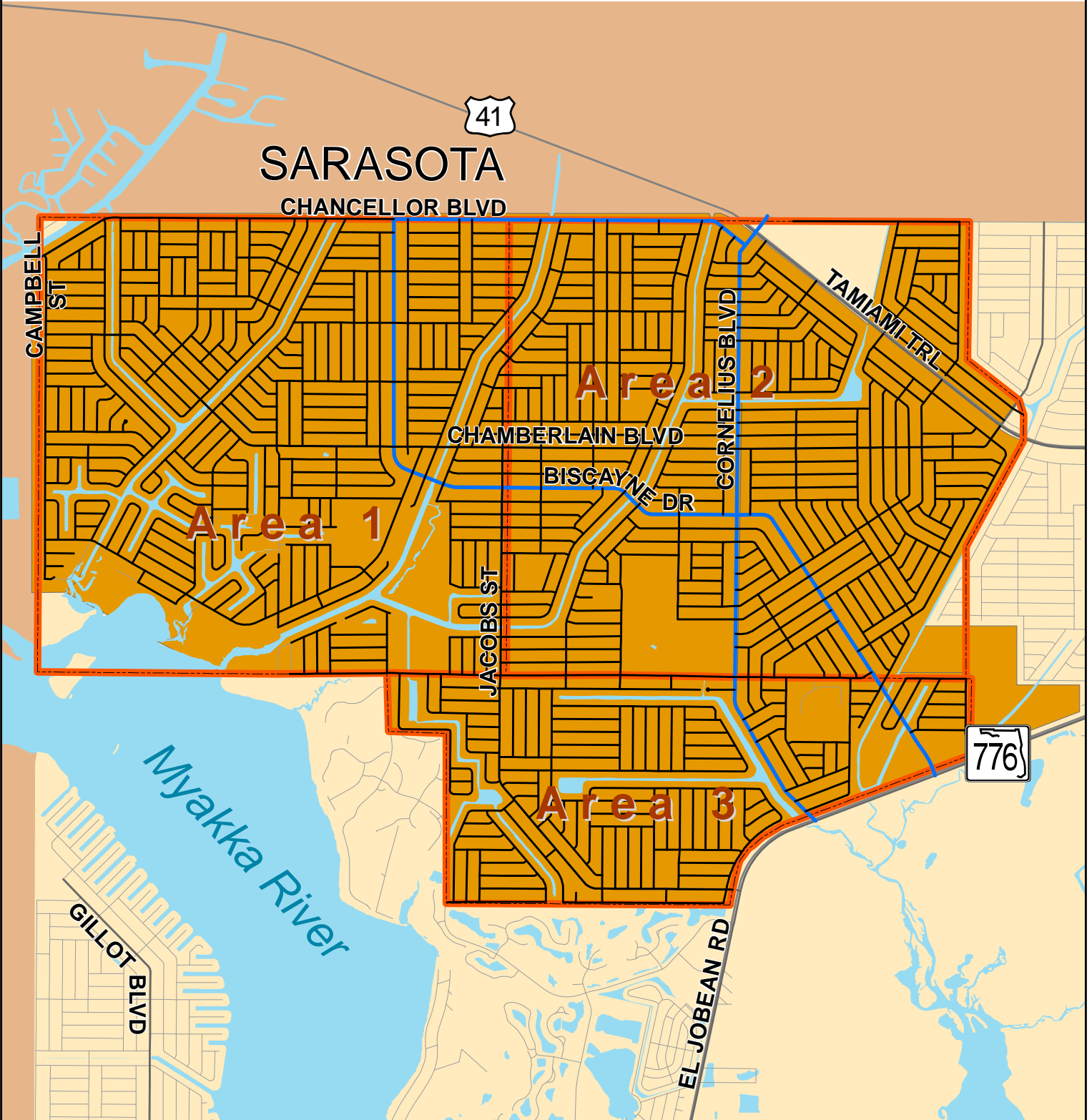


This map is a representation of compiled public information. It is believed to be an accurate and true depiction for the stated purpose, but Charlotte County and its employees make no guarantees, implied or otherwise, to the accuracy, or completeness. We therefore do not accept any responsibilities as to its use. This is not a survey or is it to be used for design. Reflected Dimensions are for informational purposes only and may have been rounded to the nearest tenth. For precise dimensions, please refer to recorded plats and related documents.



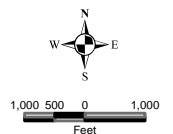
Right-of-Way Mowing North County

Northwest Port Charlotte 178.51 +/- Miles



Stateplane Projection
Datum: NAD83
Units: Feet
Source: Public Works
Metadata available upon request

- Northwest Port Charlotte 178.51 +/- Centerline Miles
- Road & Bridge 91.0 +/- Miles
- Major Roads
- Other Roads
- MSBU



This map is a representation of compiled public information. It is believed to be an accurate and true depiction for the stated purpose, but Charlotte County and its employees make no guarantees, implied or otherwise, to the accuracy, or completeness. We therefore do not accept any responsibilities as to its use. This is not a survey or is it to be used for design. Reflected Dimensions are for informational purposes only and may have been rounded to the nearest tenth. For precise dimensions, please refer to recorded plats and related documents.



Right-of-Way Mowing North County

Northwest Port Charlotte - Area 1



SARASOTA

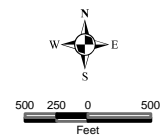
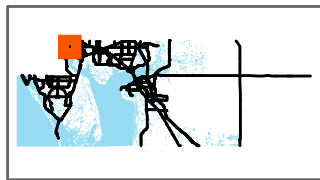
CHANCELLOR BLVD

CHANCELLOR BLVD

Map labels for streets including: ANZIO TER, MILES AVE, LEROY AVE, KIRTLAND AVE, JOYNER AVE, HUNTER AVE, GAHAN AVE, FOURNIER AVE, ESCUDE AVE, LACKLAND ST, HANSCOM ST, CASSINO AVE, JUDSON AVE, KRAFT AVE, LUDLOW AVE, FEDERAL AVE, ANAHEIM ST, MARCH DR, MUNN AVE, BEEKMAN CIR, OMAHA AVE, LYCEUM DR, MOONCLO DR, GREENLEAF LN, TOYNBEE LN, ENDICOTT LN, LACKAWANNA LN, UNDERHILL CIR, PRESIDIO TER, WHEATLEY ST, LIGGETT CIR, OGLESBY TER, BRAKLET TER, FORRESTAL ST, PATTON ST, RAMSEY ST, SANFORD ST, DODDS CT, WESTOVER ST, YOUNGMAN ST, BATAN ST, ESSMAN AVE, IRWIN DR, WINDCREST DR, CARSWELL ST, ELEANOR AVE, HOWARD AVE, SHEPPARD AVE, TOLMAN AVE, MORTON AVE, TRANTER AVE, MORDECAL ST, GALILEE ST, LINDHURST ST, REDINGTON AVE, REDINGTON AVE, SALUDA TER, SALUDA TER, JANWOOD AVE, GOTHAM AVE, SELZER AVE, PECK AVE, LEAGUE AVE, LIDEN ST, WALTERS ST, CRAEMER ST, FRIENDLY ST, HUTCHINS ST, BISCAYNE DR, FRIENDLY ST, HUTCHINS ST, CHAMPION ST, WELCH ST, MCRAE ST, RUNYON ST, JOHANNES AVE, MCCABE ST, RIDER AVE, LOGO ST, DANIELS AVE, DUNLAP AVE, CAIN AVE, MARY JO AVE, HUGHES AVE, CARRIE AVE, CANADIAN AVE, HESTER ST, KEESLER ST, JACOBS ST, FRIAR ST, EDWARD AVE, MARKHAM AVE, PALAU CIR, EPPINGER DR, WAINWRIGHT DR, MOREE ST, HYDRANGEA AVE, BETHEL AVE, BELVOIR ST.

Stateplane Projection
Datum: NAD83
Units: Feet
Source: Public Works
Metadata available upon request

- Northwest Port Charlotte 178.51 +/- Centerline Miles
- Road & Bridge 91.0 +/- Miles
- Major Roads
- Other Roads
- MSBU

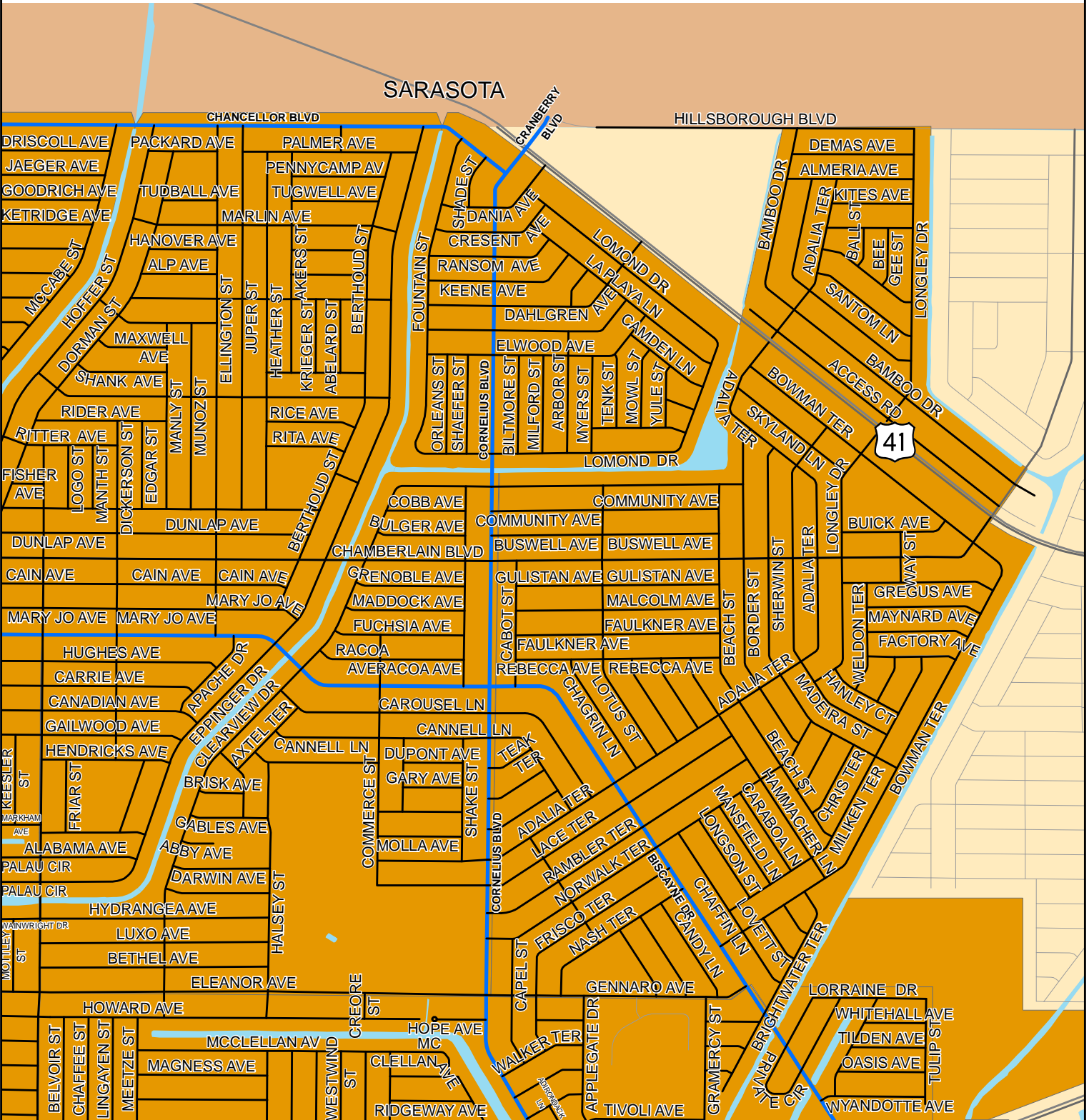


This map is a representation of compiled public information. It is believed to be an accurate and true depiction for the stated purpose, but Charlotte County and its employees make no guarantees, implied or otherwise, to the accuracy, or completeness. We therefore do not accept any responsibilities as to its use. This is not a survey or it to be used for design. Reflected Dimensions are for informational purposes only and may have been rounded to the nearest tenth. For precise dimensions, please refer to recorded plats and related documents.

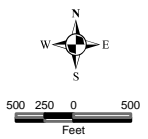
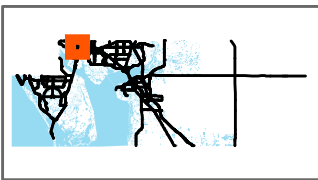


Right-of-Way Mowing North County

Northwest Port Charlotte - Area 2



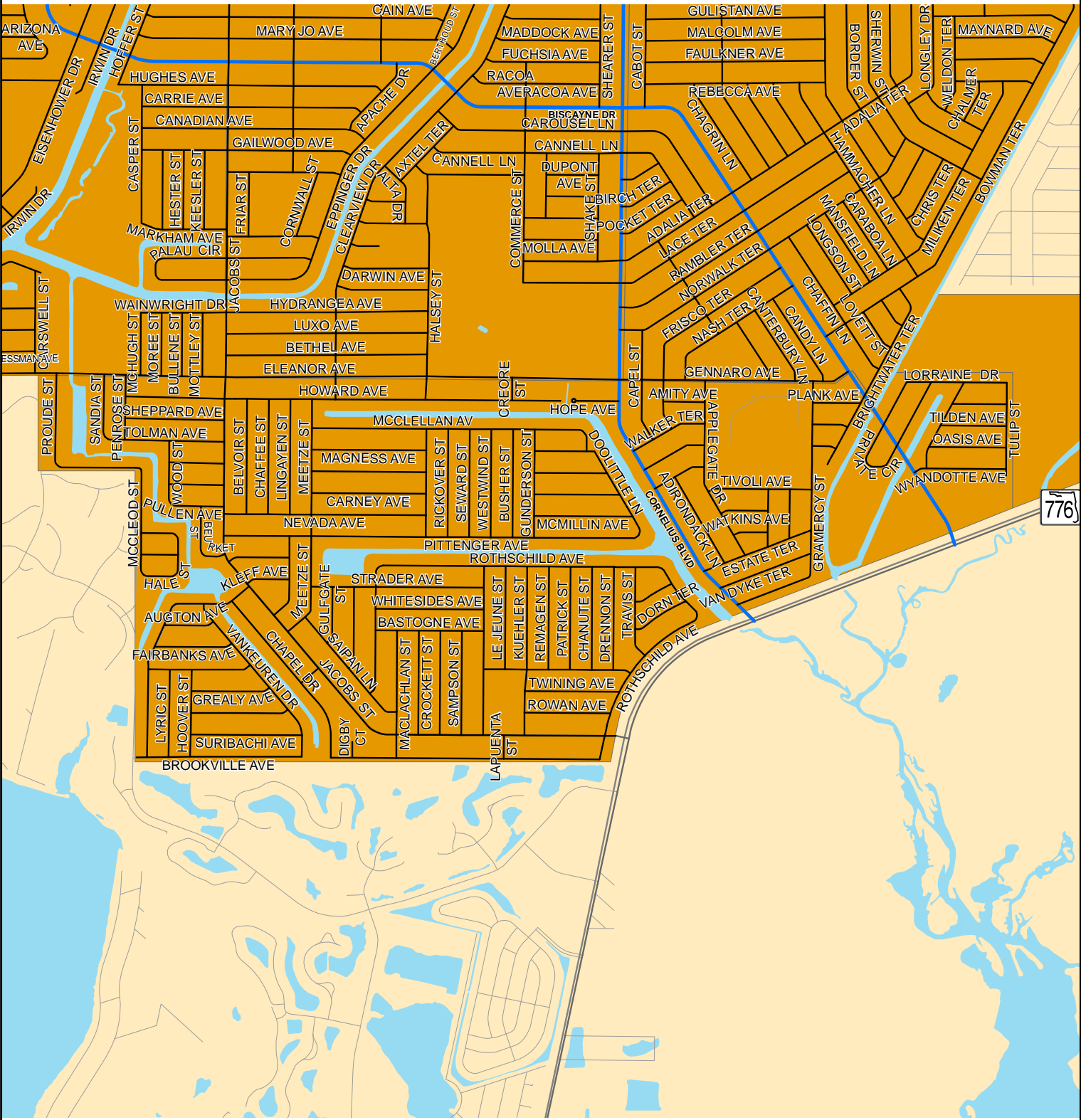
- Stateplane Projection
- Datum: NAD83
- Units: Feet
- Source: Public Works
- Metadata available upon request
- MSBU
- Northwest Port Charlotte 178.51 +/- Centerline Miles
- Road & Bridge 91.0 +/- Miles
- Major Roads
- Other Roads





Right-of-Way Mowing North County

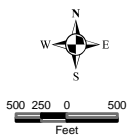
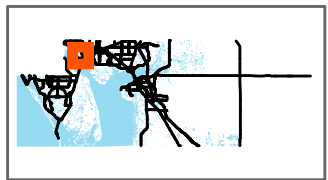
Northwest Port Charlotte - Area 3



776

Stateplane Projection
Datum: NAD83
Units: Feet
Source: Public Works
Metadata available upon request

- Northwest Port Charlotte 178.51 +/- Centerline Miles
- Road & Bridge 91.0 +/- Miles
- Major Roads
- Other Roads
- MSBU

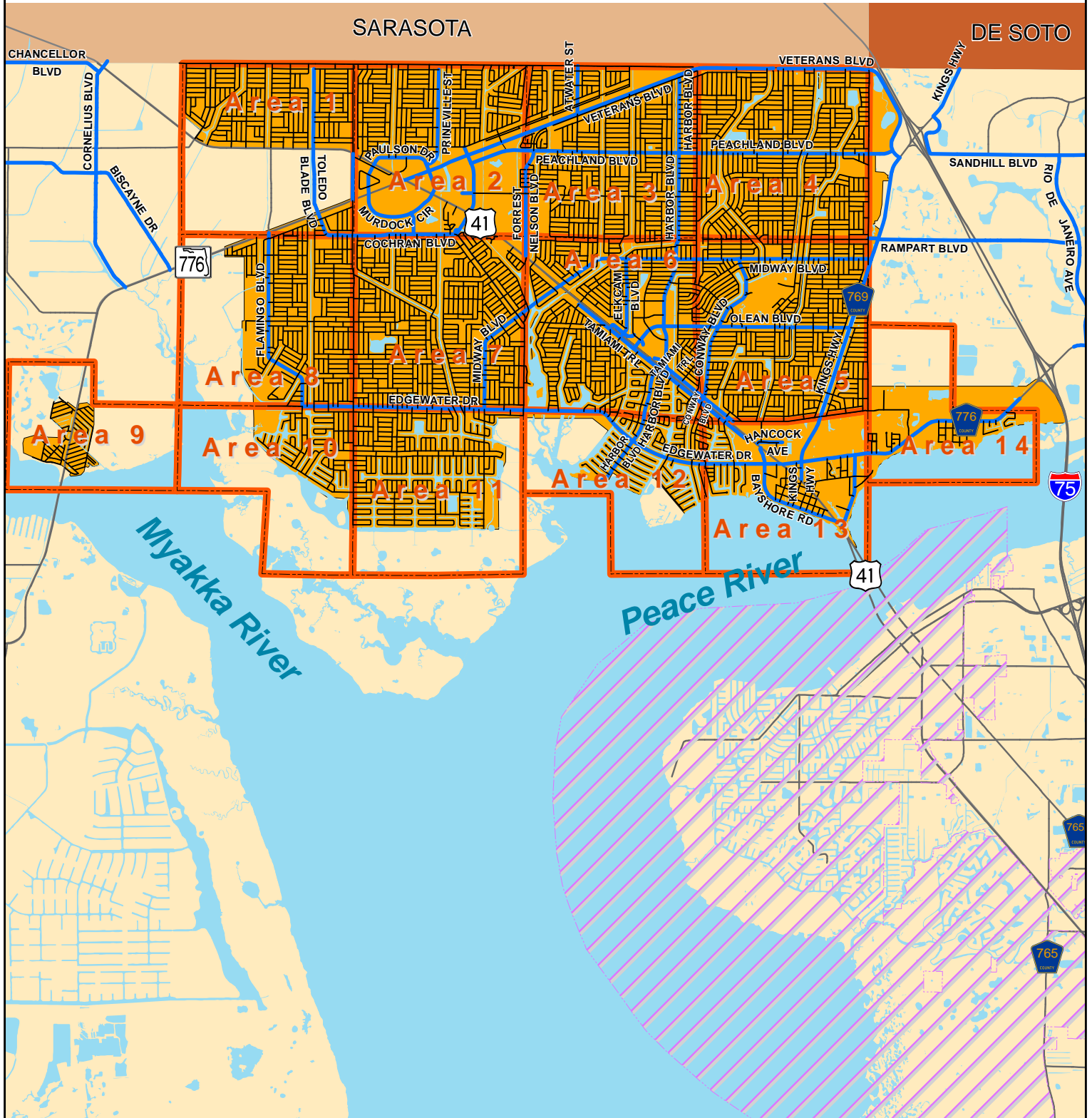


This map is a representation of compiled public information. It is believed to be an accurate and true depiction for the stated purpose, but Charlotte County and its employees make no guarantees, implied or otherwise, to the accuracy, or completeness. We therefore do not accept any responsibilities as to its use. This is not a survey or it to be used for design. Reflected Dimensions are for informational purposes only and may have been rounded to the nearest tenth. For precise dimensions, please refer to recorded plats and related documents.



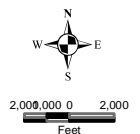
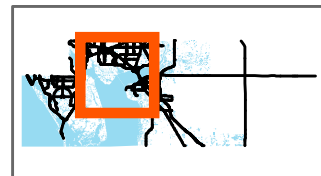
Right-of-Way Mowing North County

Greater Port Charlotte 603.61 +/- Miles



Stateplane Projection
Datum: NAD83
Units: Feet
Source: Public Works
Metadata available upon request

- Greater Port Charlotte 603.61 +/- Centerline Miles
- Road & Bridge 91.0 +/- Miles
- Major Roads
- GPC Mowing Areas
- MSBU
- City of Punta Gorda



This map is a representation of compiled public information. It is believed to be an accurate and true depiction for the stated purpose, but Charlotte County and its employees make no guarantees, implied or otherwise, to the accuracy, or completeness. We therefore do not accept any responsibilities as to its use. This is not a survey or is to be used for design. Reflected Dimensions are for informational purposes only and may have been rounded to the nearest tenth. For precise dimensions, please refer to recorded plats and related documents.

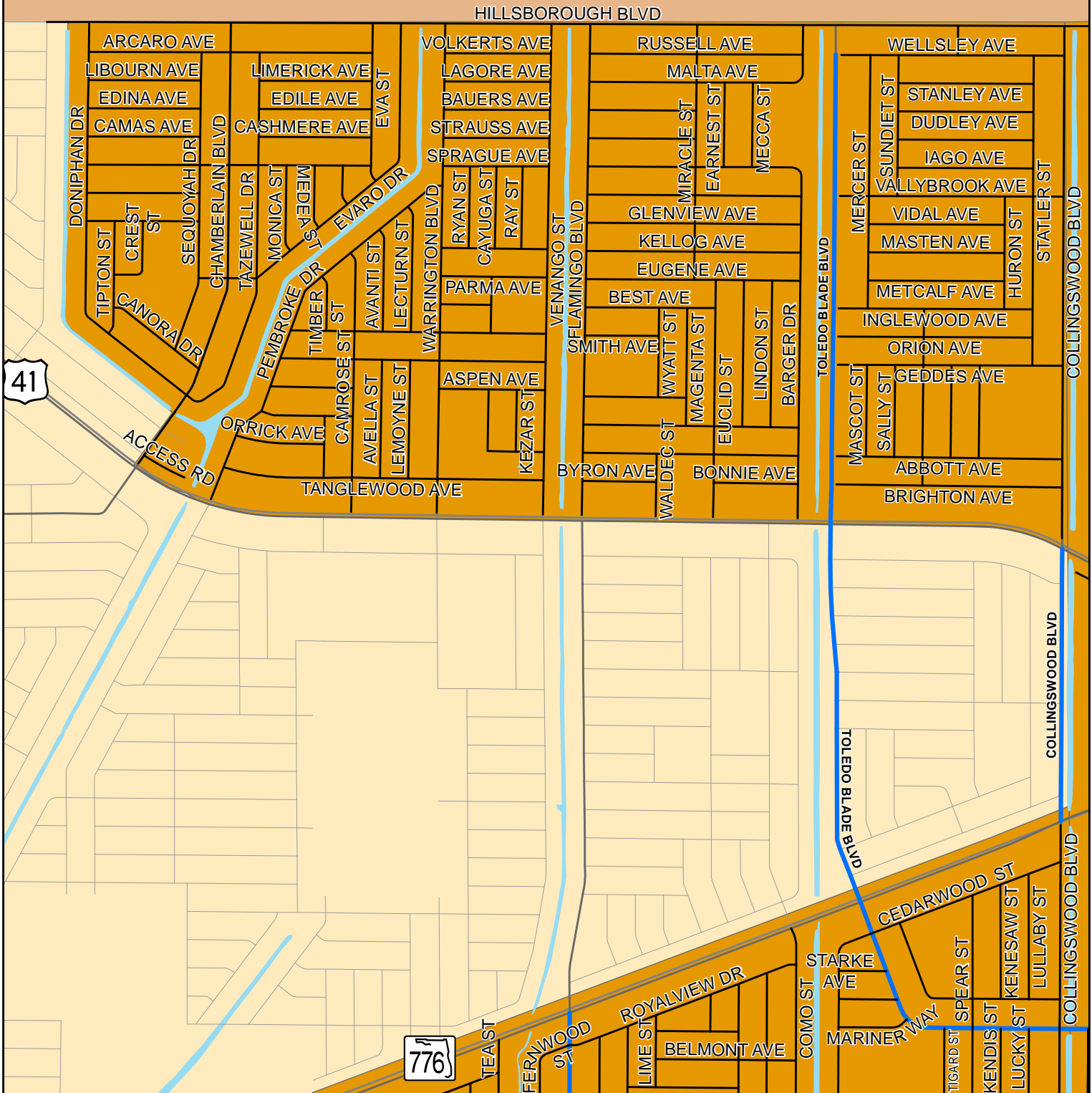


Right-of-Way Mowing

North County

Greater Port Charlotte - Area 1

SARASOTA

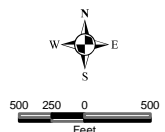
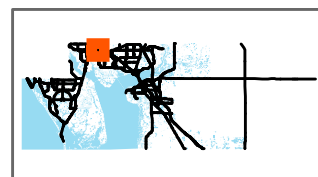


41

776

Stateplane Projection
 Datum: NAD83
 Units: Feet
 Source: Public Works
 Metadata available upon request

- Greater Port Charlotte 603.61 +/- Centerline Miles
- Road & Bridge 91.0 +/- Miles
- Major Roads
- Other Roads
- MSBU

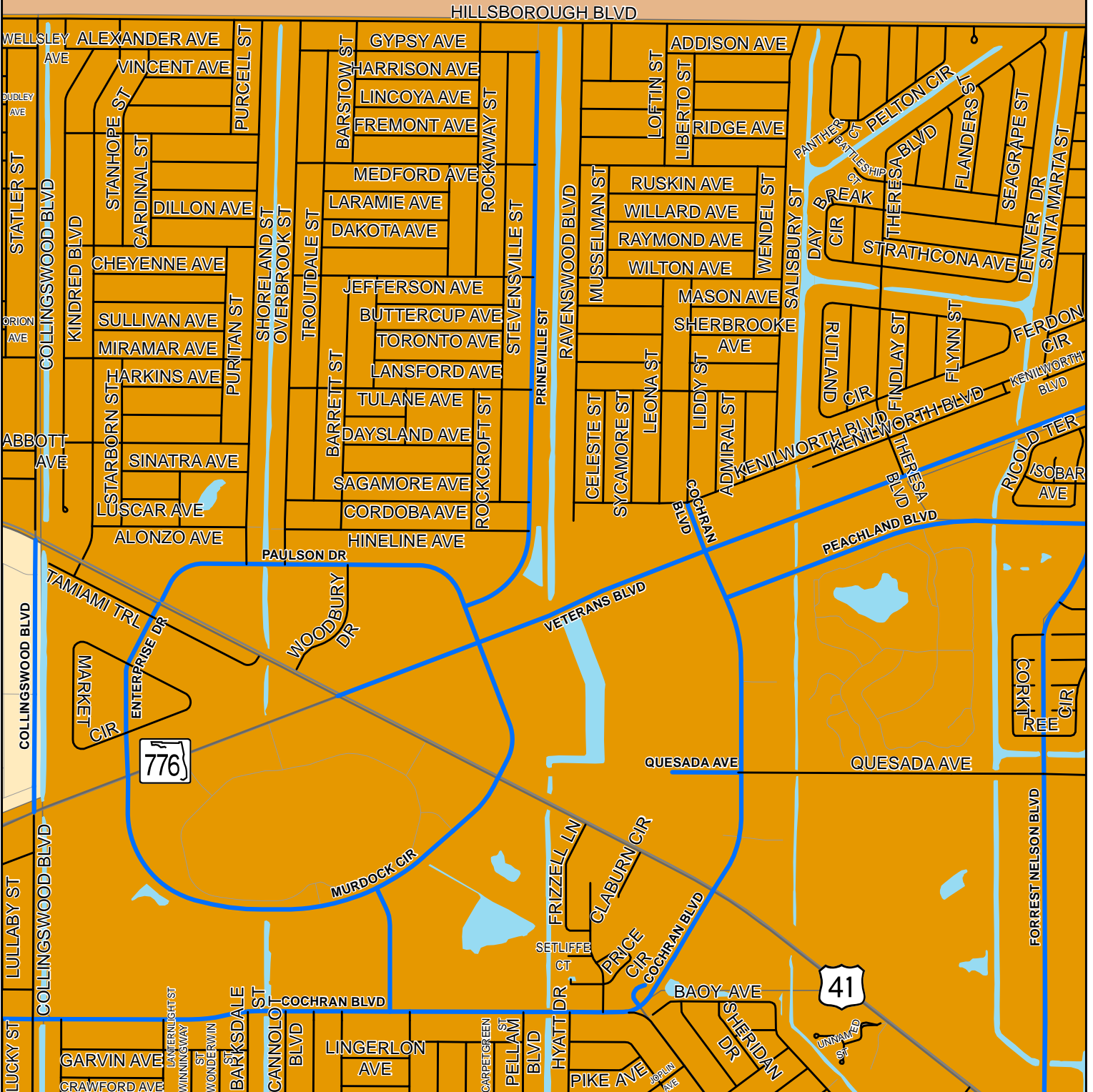


This map is a representation of compiled public information. It is believed to be an accurate and true depiction for the stated purpose, but Charlotte County and its employees make no guarantees, implied or otherwise, to the accuracy, or completeness. We therefore do not accept any responsibilities as to its use. This is not a survey or is it to be used for design. Reflected Dimensions are for informational purposes only and may have been rounded to the nearest tenth. For precise dimensions, please refer to recorded plats and related documents.



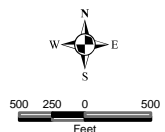
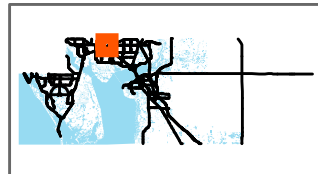
Right-of-Way Mowing North County

Greater Port Charlotte - Area 2



Stateplane Projection
Datum: NAD83
Units: Feet
Source: Public Works
Metadata available upon request

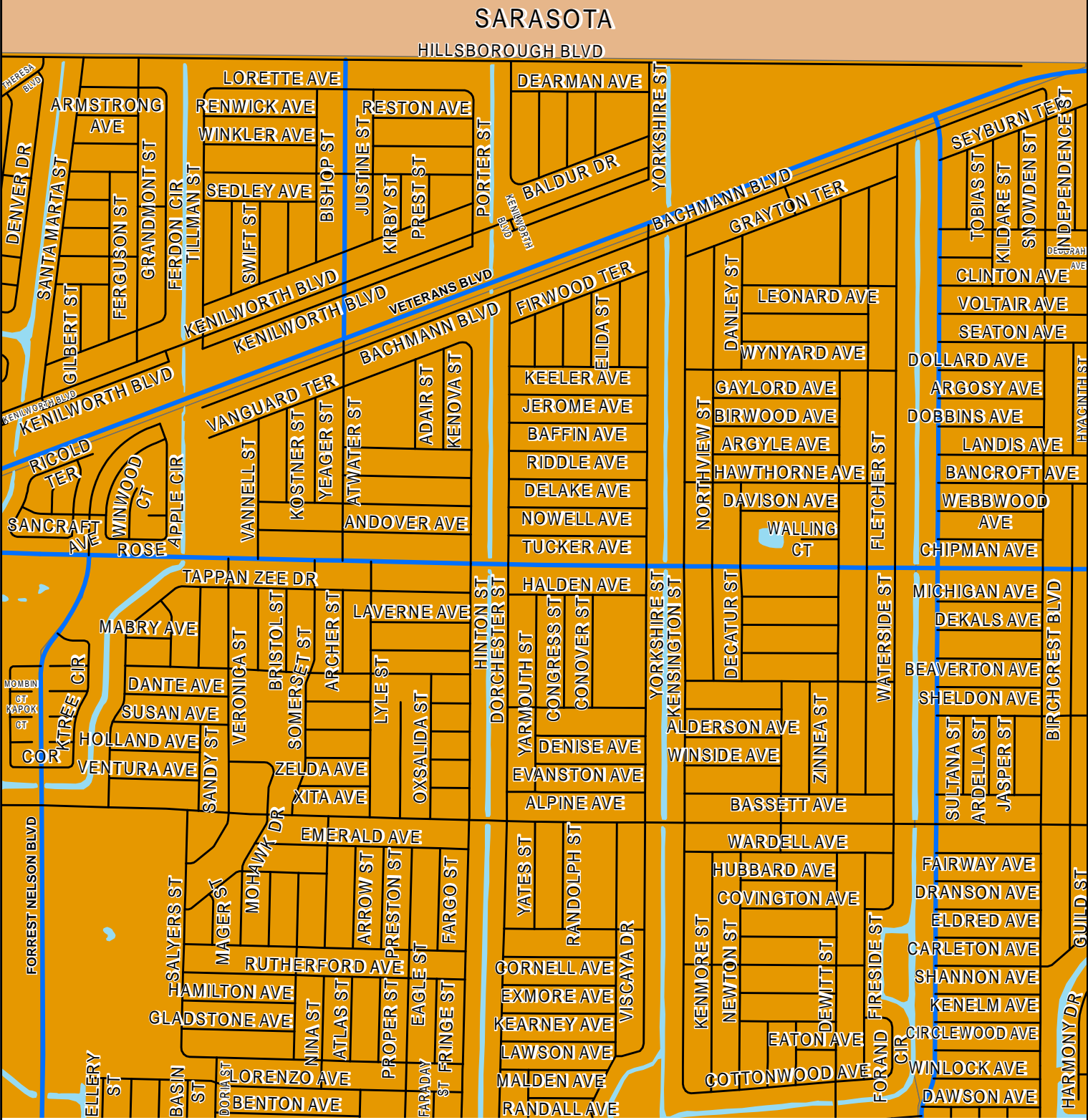
- Greater Port Charlotte 603.61 +/- Centerline Miles
- Road & Bridge 91.0 +/- Miles
- Major Roads
- Other Roads
- MSBU





Right-of-Way Mowing North County

Greater Port Charlotte - Area 3

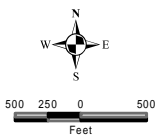
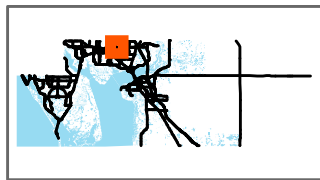


SARASOTA

HILLSBOROUGH BLVD

Stateplane Projection
Datum: NAD83
Units: Feet
Source: Public Works
Metadata available upon request

- Greater Port Charlotte 603.61 +/- Centerline Miles
- Road & Bridge 91.0 +/- Miles
- Major Roads
- MSBU

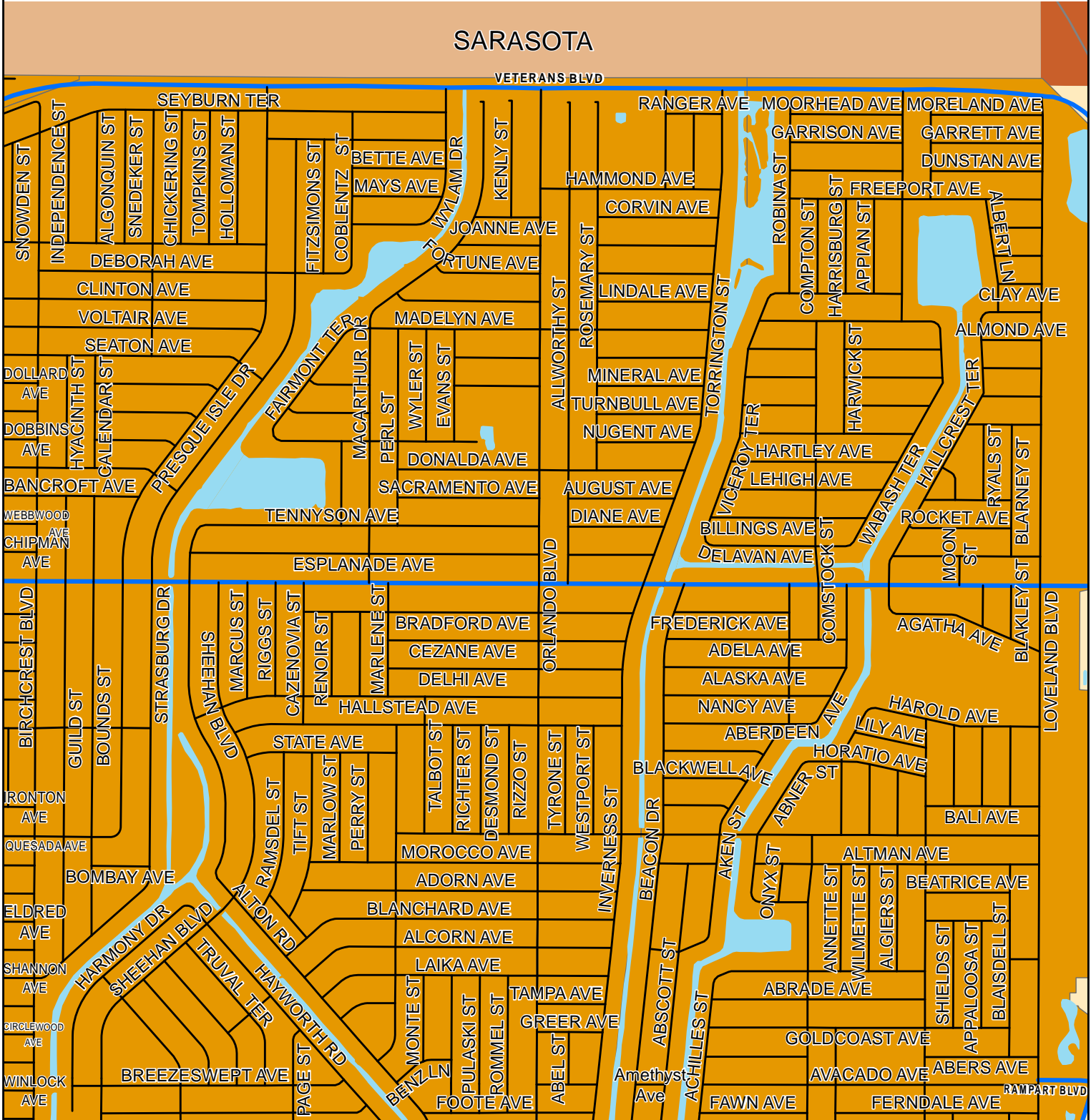


This map is a representation of compiled public information. It is believed to be an accurate and true depiction for the stated purpose, but Charlotte County and its employees make no guarantees, implied or otherwise, to the accuracy, or completeness. We therefore do not accept any responsibilities as to its use. This is not a survey or is it to be used for design. Reflected Dimensions are for informational purposes only and may have been rounded to the nearest tenth. For precise dimensions, please refer to recorded plats and related documents.



Right-of-Way Mowing North County

Greater Port Charlotte - Area 4



Stateplane Projection
Datum: NAD83
Units: Feet
Source: Public Works
Metadata available upon request

- Greater Port Charlotte 603.61 +/- Centerline Miles
- Road & Bridge 91.0 +/- Miles
- Major Roads
- MSBU

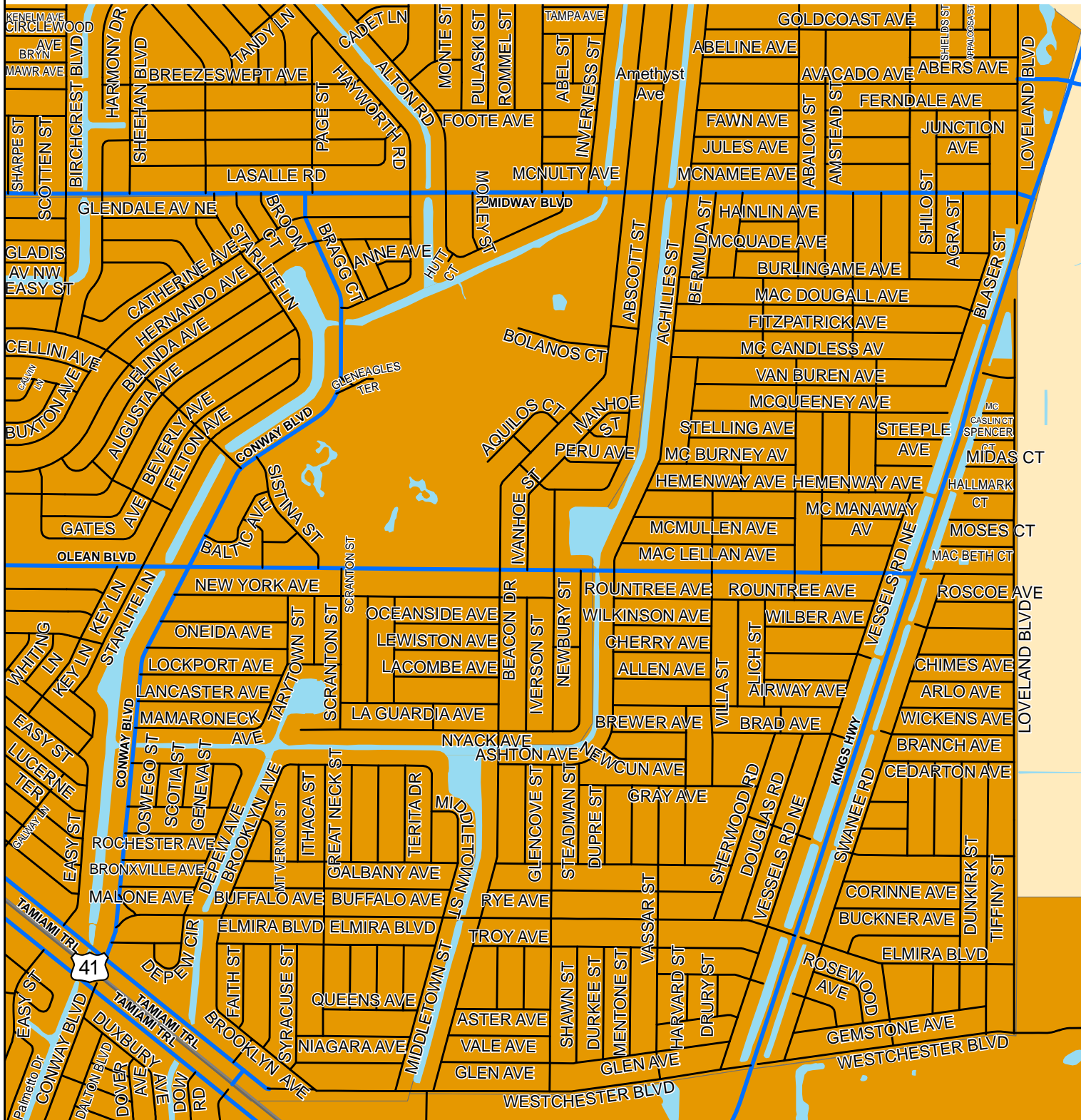
This map is a representation of compiled public information. It is believed to be an accurate and true depiction for the stated purpose, but Charlotte County and its employees make no guarantees, implied or otherwise, to the accuracy, or completeness. We therefore do not accept any responsibilities as to its use. This is not a survey or is it to be used for design. Reflected Dimensions are for informational purposes only and may have been rounded to the nearest tenth. For precise dimensions, please refer to recorded plats and related documents.

© Copyright 2016 Port Charlotte, FL by Charlotte County
Updated: 7/21/2016 7:52:52 AM by: R English, GISP
M:\publicworks\ArcProjects\10MandO_Mowing\2016\FY2016MowingContract_GPC_Area_4.mxd



Right-of-Way Mowing North County

Greater Port Charlotte - Area 5

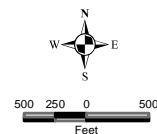
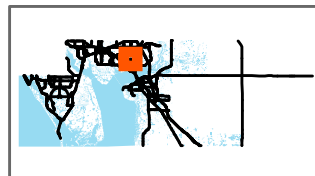


Stateplane Projection
Datum: NAD83
Units: Feet

Source: Public Works

Metadata available upon request

- Greater Port Charlotte 603.61 +/- Centerline Miles
- Road & Bridge 91.0 +/- Miles
- Major Roads
- MSBU

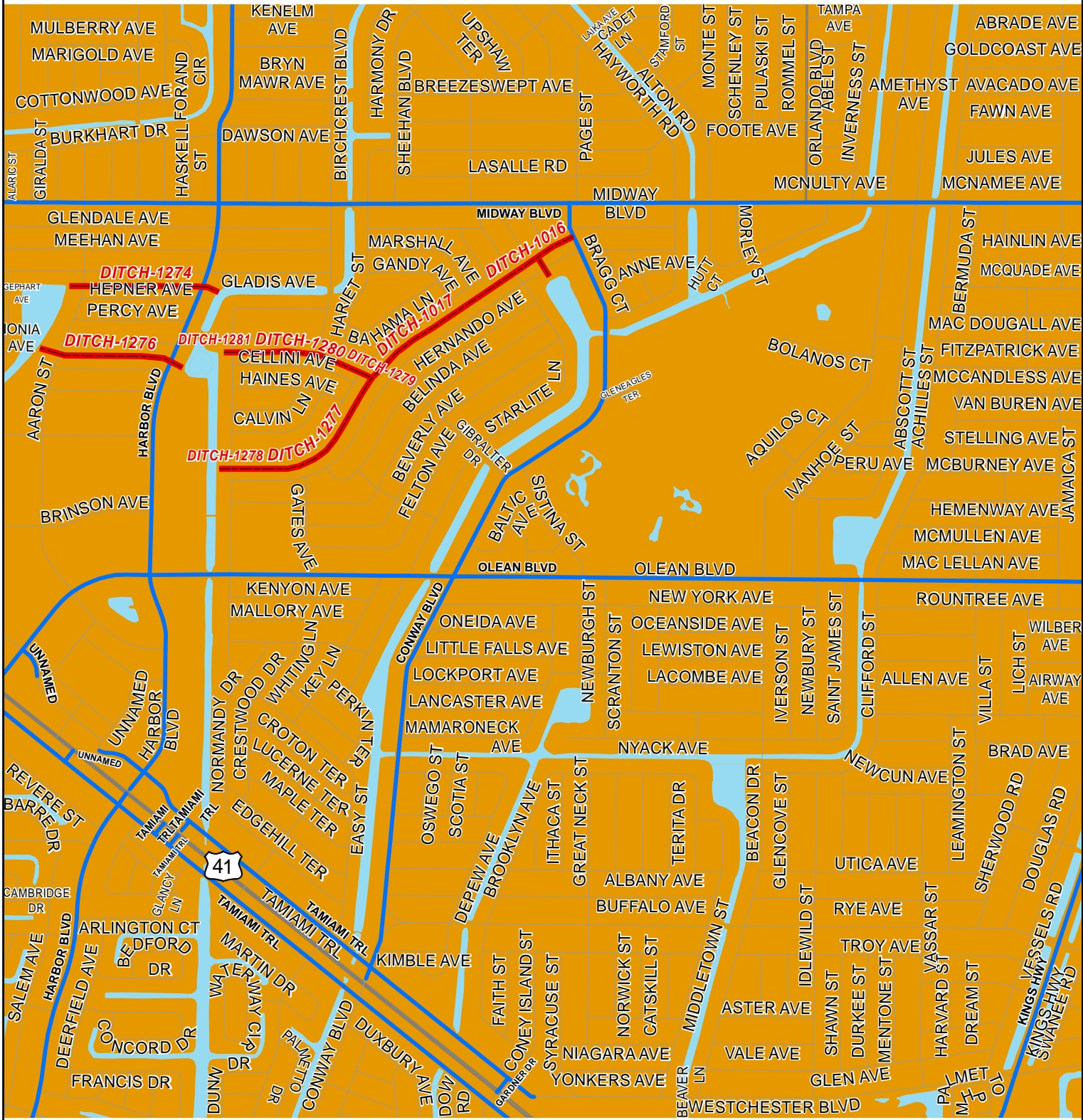


This map is a representation of compiled public information. It is believed to be an accurate and true depiction for the stated purpose, but Charlotte County and its employees make no guarantees, implied or otherwise, to the accuracy, or completeness. We therefore do not accept any responsibilities as to its use. This is not a survey or it is to be used for design. Reflected Dimensions are for informational purposes only and may have been rounded to the nearest tenth. For precise dimensions, please refer to recorded plats and related documents.



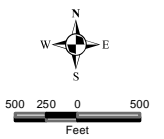
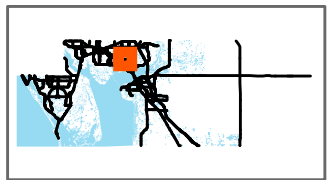
Right-of-Way Mowing North County

Greater Port Charlotte - Major Ditches - Area 5



Stateplane Projection
Datum: NAD83
Units: Feet
Source: Public Works
Metadata available upon request

- LAYERS.GIS.PRIMARYDITCHES selection
- Greater Port Charlotte 603.61 +/- Centerline Miles
- Road & Bridge 91.0 +/- Miles
- Major Roads
- MSBU

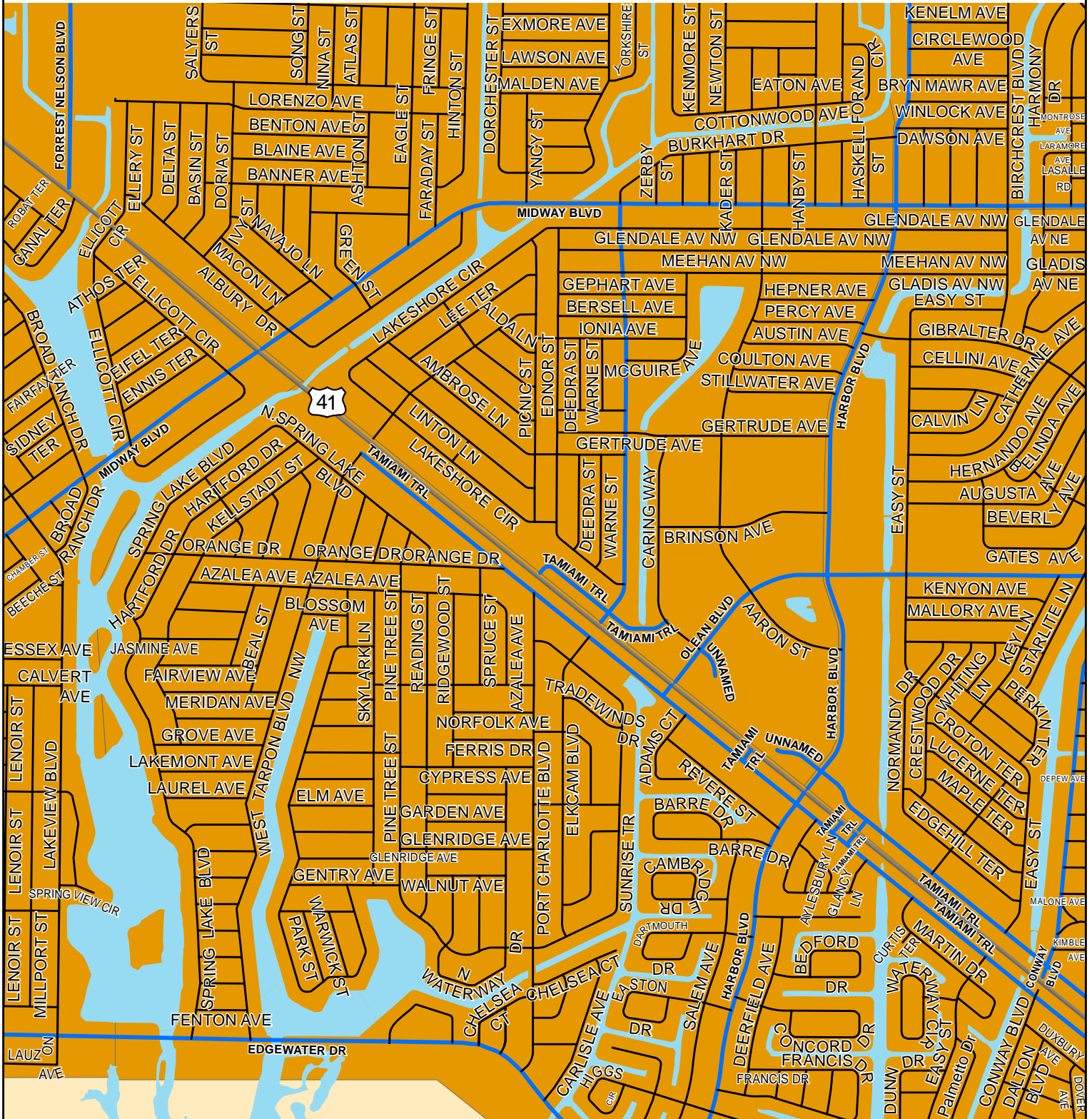


This map is a representation of compiled public information. It is believed to be an accurate and true depiction for the stated purpose, but Charlotte County and its employees make no guarantees, implied or otherwise, to the accuracy, or completeness. We therefore do not accept any responsibilities as to its use. This is not a survey or is to be used for design. Reflected Dimensions are for informational purposes only and may have been rounded to the nearest tenth. For precise dimensions, please refer to recorded plats and related documents.



Right-of-Way Mowing North County

Greater Port Charlotte - Area 6

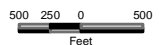
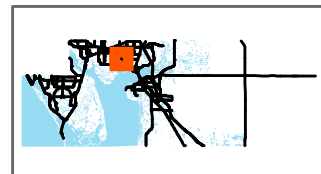


Stateplane Projection
Datum: NAD83
Units: Feet

Source: Public Works

Metadata available upon request

- Greater Port Charlotte 603.61 +/- Centerline Miles
- Road & Bridge 91.0 +/- Miles
- Major Roads
- MSBU

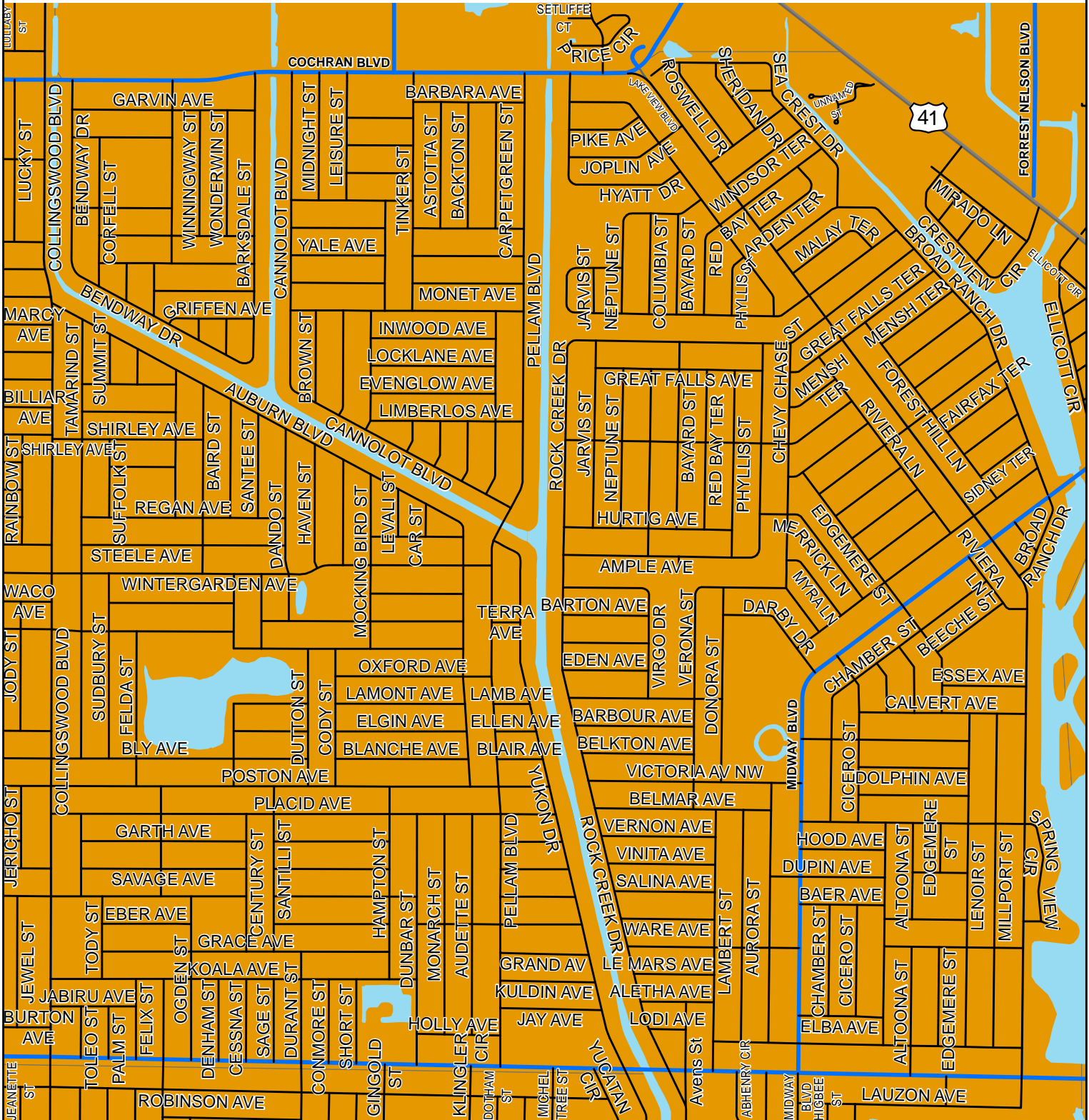


This map is a representation of compiled public information. It is believed to be an accurate and true depiction for the stated purpose, but Charlotte County and its employees make no guarantees, implied or otherwise, to the accuracy, or completeness. We therefore do not accept any responsibilities as to its use. This is not a survey or it to be used for design. Reflected Dimensions are for informational purposes only and may have been rounded to the nearest tenth. For precise dimensions, please refer to recorded plats and related documents.



Right-of-Way Mowing North County

Greater Port Charlotte - Area 7

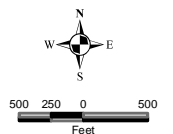
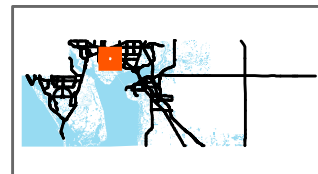


Stateplane Projection
Datum: NAD83
Units: Feet

Source: Public Works

Metadata available upon request

- Greater Port Charlotte 603.61 +/- Centerline Miles
- Road & Bridge 91.0 +/- Miles
- Major Roads
- MSBU

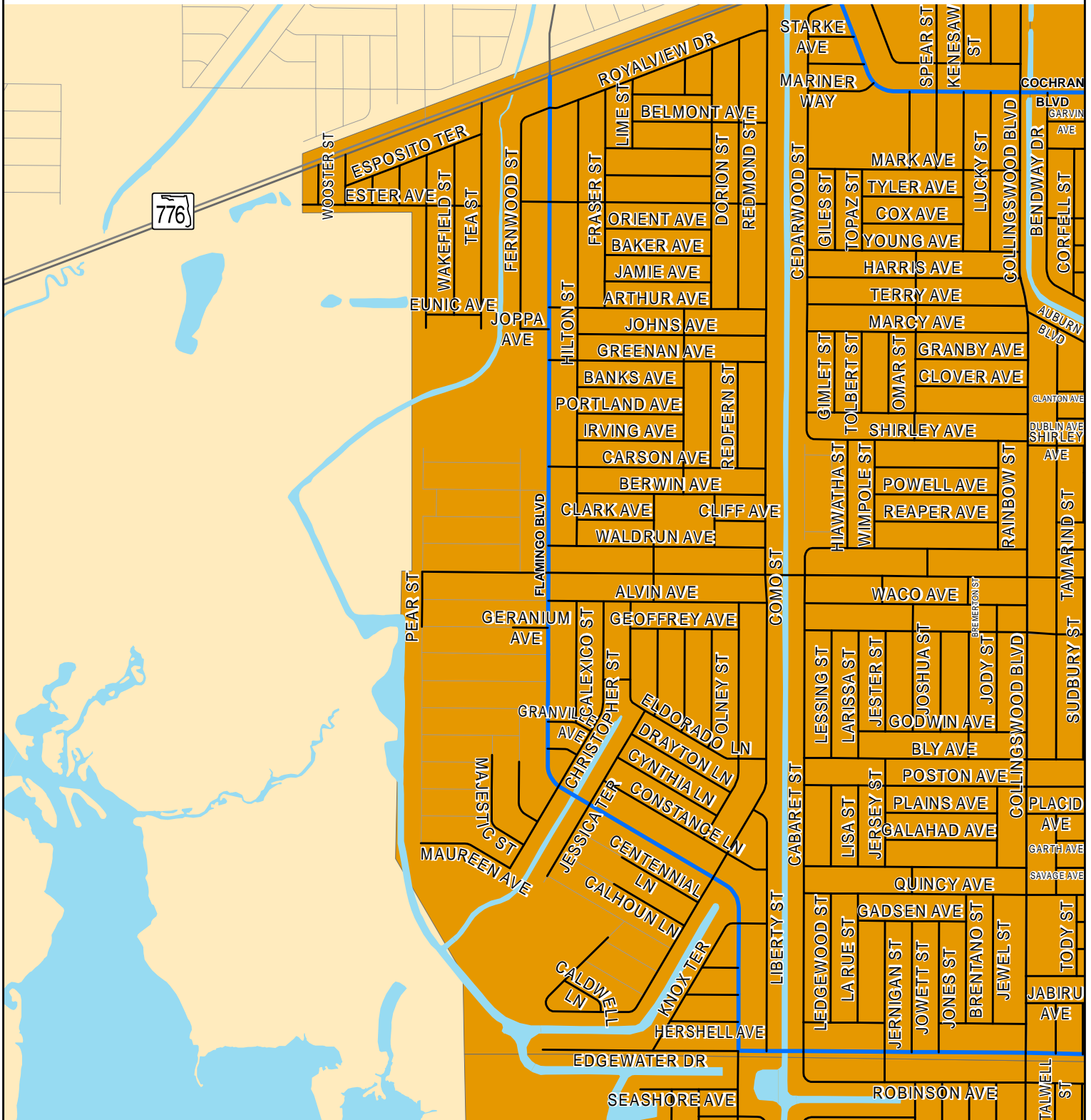


This map is a representation of compiled public information. It is believed to be an accurate and true depiction for the stated purpose, but Charlotte County and its employees make no guarantees, implied or otherwise, to the accuracy, or completeness. We therefore do not accept any responsibilities as to its use. This is not a survey or is it to be used for design. Reflected Dimensions are for informational purposes only and may have been rounded to the nearest tenth. For precise dimensions, please refer to recorded plats and related documents.



Right-of-Way Mowing North County

Greater Port Charlotte - Area 8

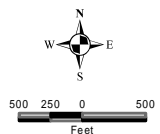
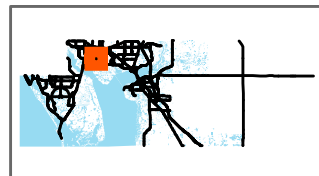


Stateplane Projection
Datum: NAD83
Units: Feet

Source: Public Works

Metadata available upon request

- Greater Port Charlotte 603.61 +/- Centerline Miles
- Road & Bridge 91.0 +/- Miles
- Major Roads
- Other Roads
- MSBU



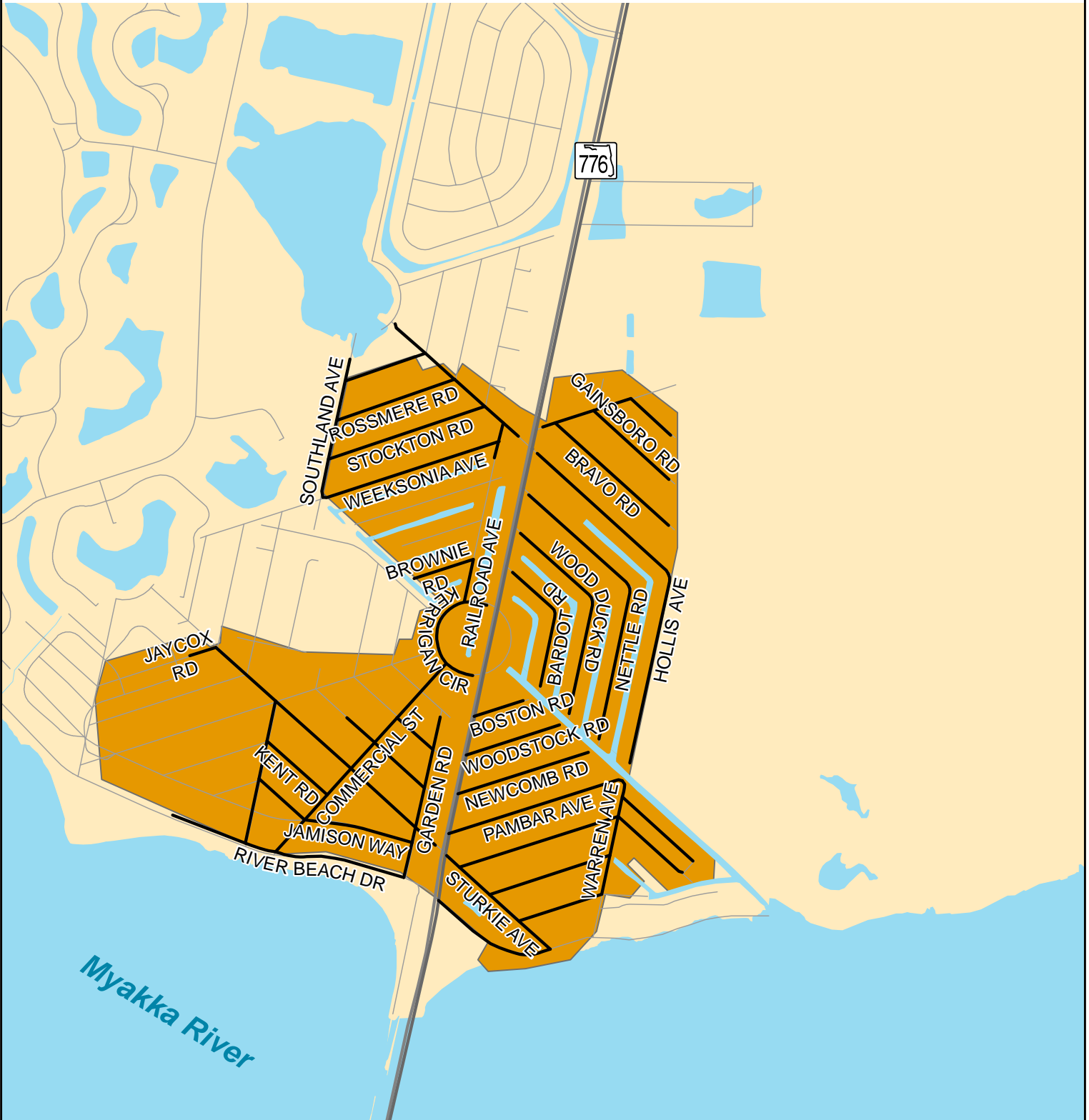
This map is a representation of compiled public information. It is believed to be an accurate and true depiction for the stated purpose, but Charlotte County and its employees make no guarantees, implied or otherwise, to the accuracy, or completeness. We therefore do not accept any responsibilities as to its use. This is not a survey or is it to be used for design. Reflected Dimensions are for informational purposes only and may have been rounded to the nearest tenth. For precise dimensions, please refer to recorded plats and related documents.



Right-of-Way Mowing

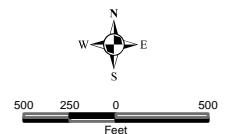
North County

Greater Port Charlotte - Area 9



Stateplane Projection
Datum: NAD83
Units: Feet
Source: Public Works
Metadata available upon request

- Greater Port Charlotte 603.61 +/- Centerline Miles
- Road & Bridge 91.0 +/- Miles
- Major Roads
- Other Roads
- MSBU

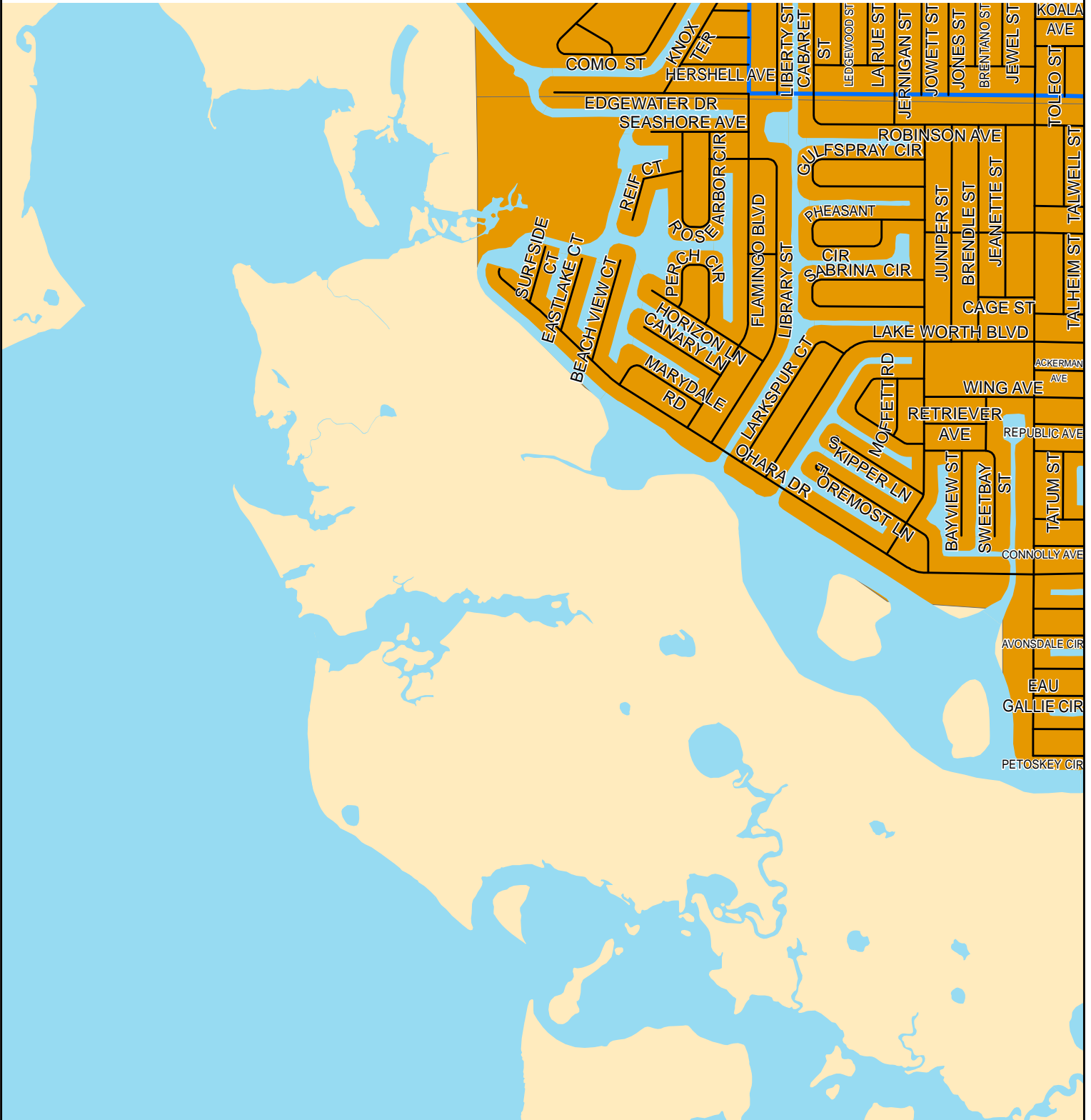


This map is a representation of compiled public information. It is believed to be an accurate and true depiction for the stated purpose, but Charlotte County and its employees make no guarantees, implied or otherwise, to the accuracy, or completeness. We therefore do not accept any responsibilities as to its use. This is not a survey or it to be used for design. Reflected Dimensions are for informational purposes only and may have been rounded to the nearest tenth. For precise dimensions, please refer to recorded plats and related documents.



Right-of-Way Mowing North County

Greater Port Charlotte - Area 10

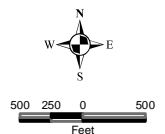
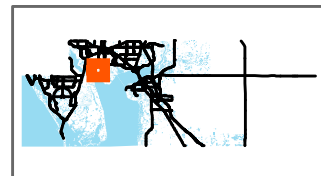


Stateplane Projection
Datum: NAD83
Units: Feet

Source: Public Works

Metadata available upon request

- Greater Port Charlotte 603.61 +/- Centerline Miles
- Road & Bridge 91.0 +/- Miles
- Major Roads
- MSBU



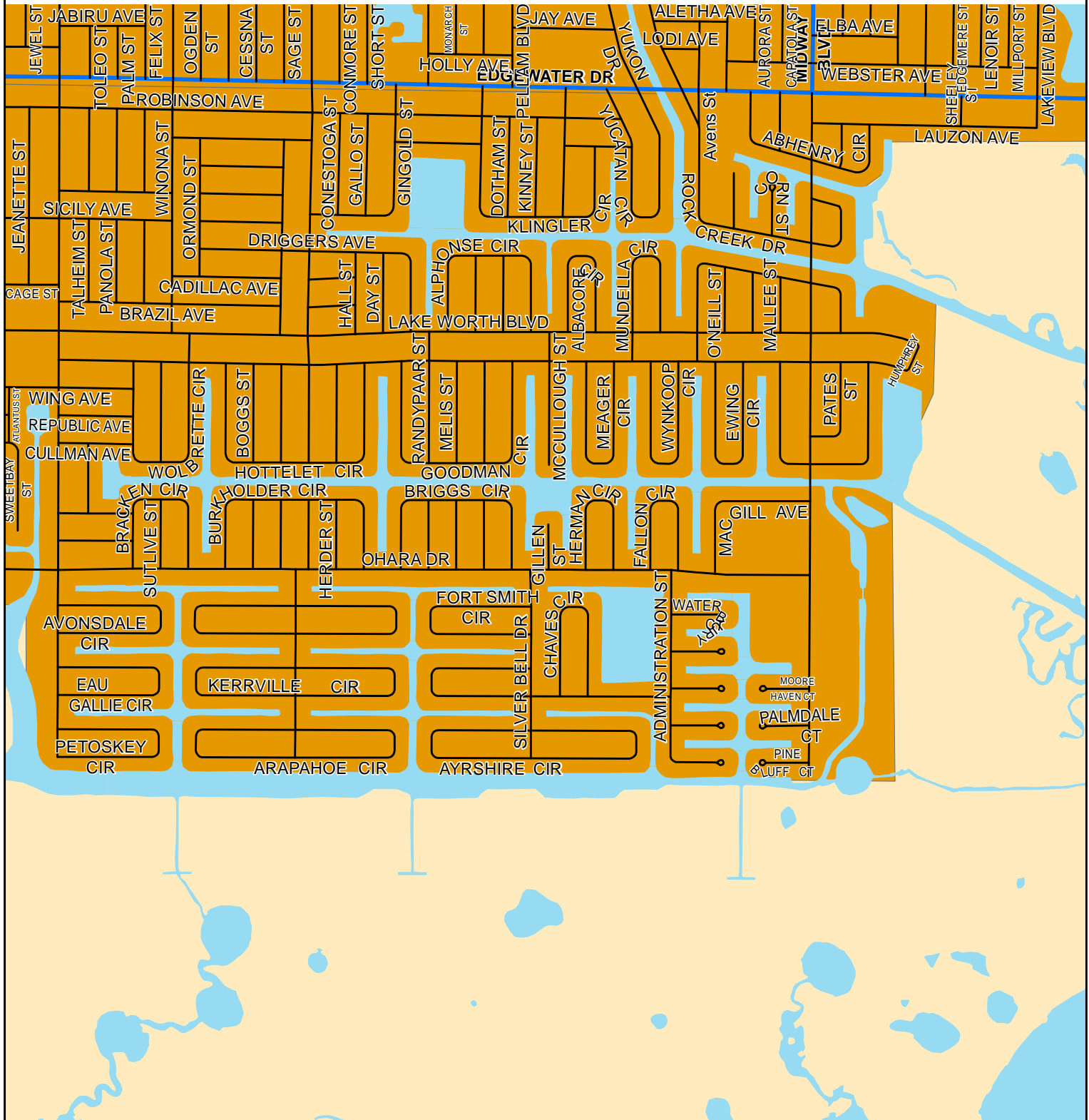
This map is a representation of compiled public information. It is believed to be an accurate and true depiction for the stated purpose, but Charlotte County and its employees make no guarantees, implied or otherwise, to the accuracy, or completeness. We therefore do not accept any responsibilities as to its use. This is not a survey or is it to be used for design. Reflected Dimensions are for informational purposes only and may have been rounded to the nearest tenth. For precise dimensions, please refer to recorded plats and related documents.



Right-of-Way Mowing

North County

Greater Port Charlotte - Area 11

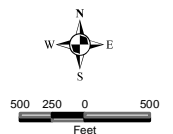
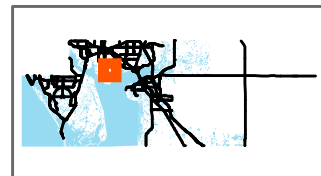


Stateplane Projection
Datum: NAD83
Units: Feet

Source: Public Works

Metadata available upon request

- Greater Port Charlotte 603.61 +/- Centerline Miles
- Road & Bridge 91.0 +/- Miles
- Major Roads
- MSBU

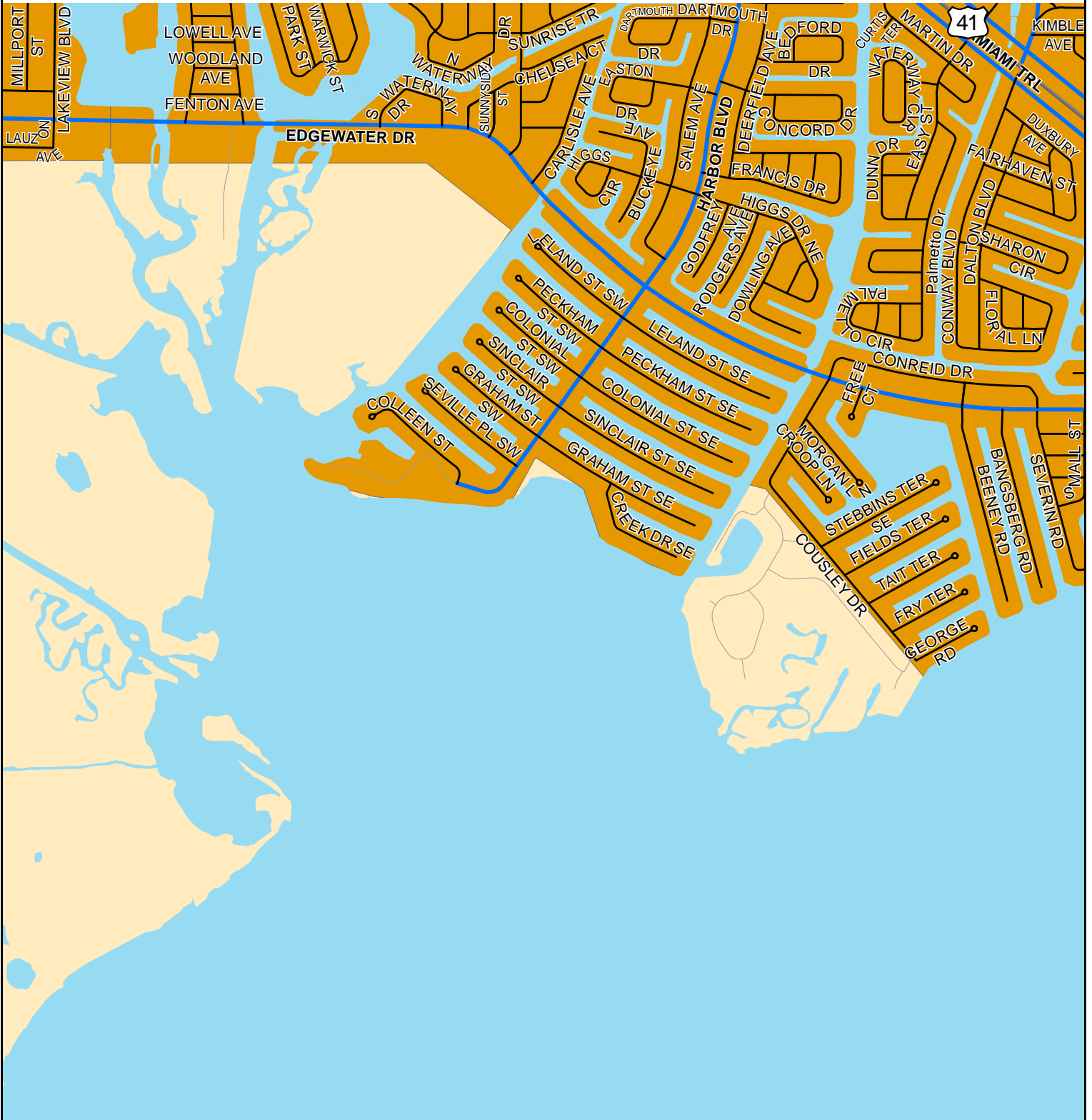


This map is a representation of compiled public information. It is believed to be an accurate and true depiction for the stated purpose, but Charlotte County and its employees make no guarantees, implied or otherwise, to the accuracy, or completeness. We therefore do not accept any responsibilities as to its use. This is not a survey or is it to be used for design. Reflected Dimensions are for informational purposes only and may have been rounded to the nearest tenth. For precise dimensions, please refer to recorded plats and related documents.



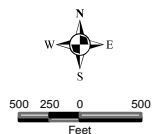
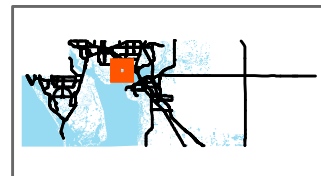
Right-of-Way Mowing North County

Greater Port Charlotte - Area 12



Stateplane Projection
Datum: NAD83
Units: Feet
Source: Public Works
Metadata available upon request

- Greater Port Charlotte 603.61 +/- Centerline Miles
- Road & Bridge 91.0 +/- Miles
- Major Roads
- Other Roads
- MSBU

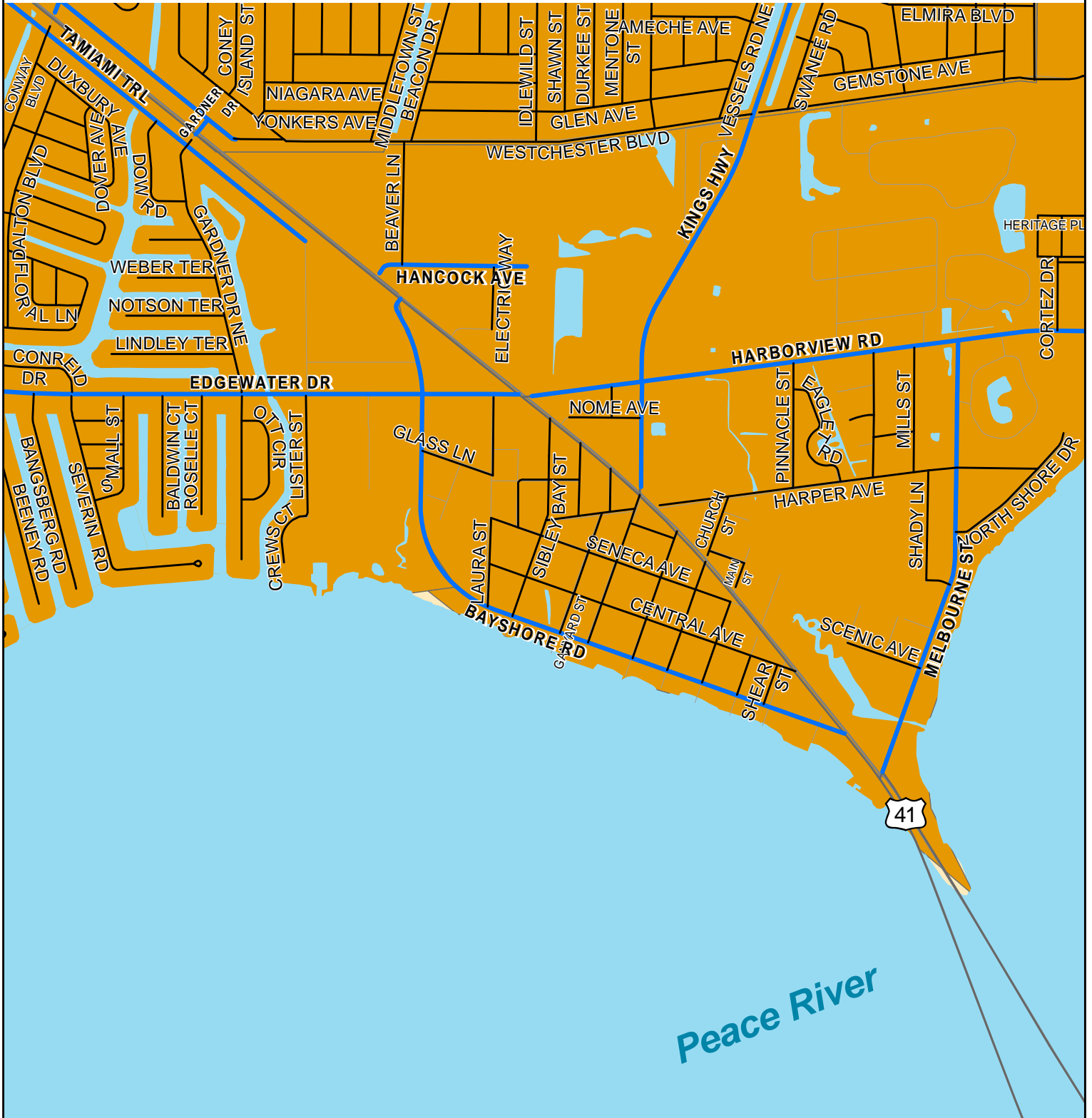


This map is a representation of compiled public information. It is believed to be an accurate and true depiction for the stated purpose, but Charlotte County and its employees make no guarantees, implied or otherwise, to the accuracy, or completeness. We therefore do not accept any responsibilities as to its use. This is not a survey or is it to be used for design. Reflected Dimensions are for informational purposes only and may have been rounded to the nearest tenth. For precise dimensions, please refer to recorded plats and related documents.



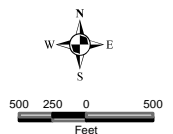
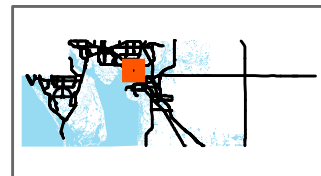
Right-of-Way Mowing North County

Greater Port Charlotte - Area 13



Stateplane Projection
Datum: NAD83
Units: Feet
Source: Public Works
Metadata available upon request

- Greater Port Charlotte 603.61 +/- Centerline Miles
- Road & Bridge 91.0 +/- Miles
- Major Roads
- Other Roads
- MSBU

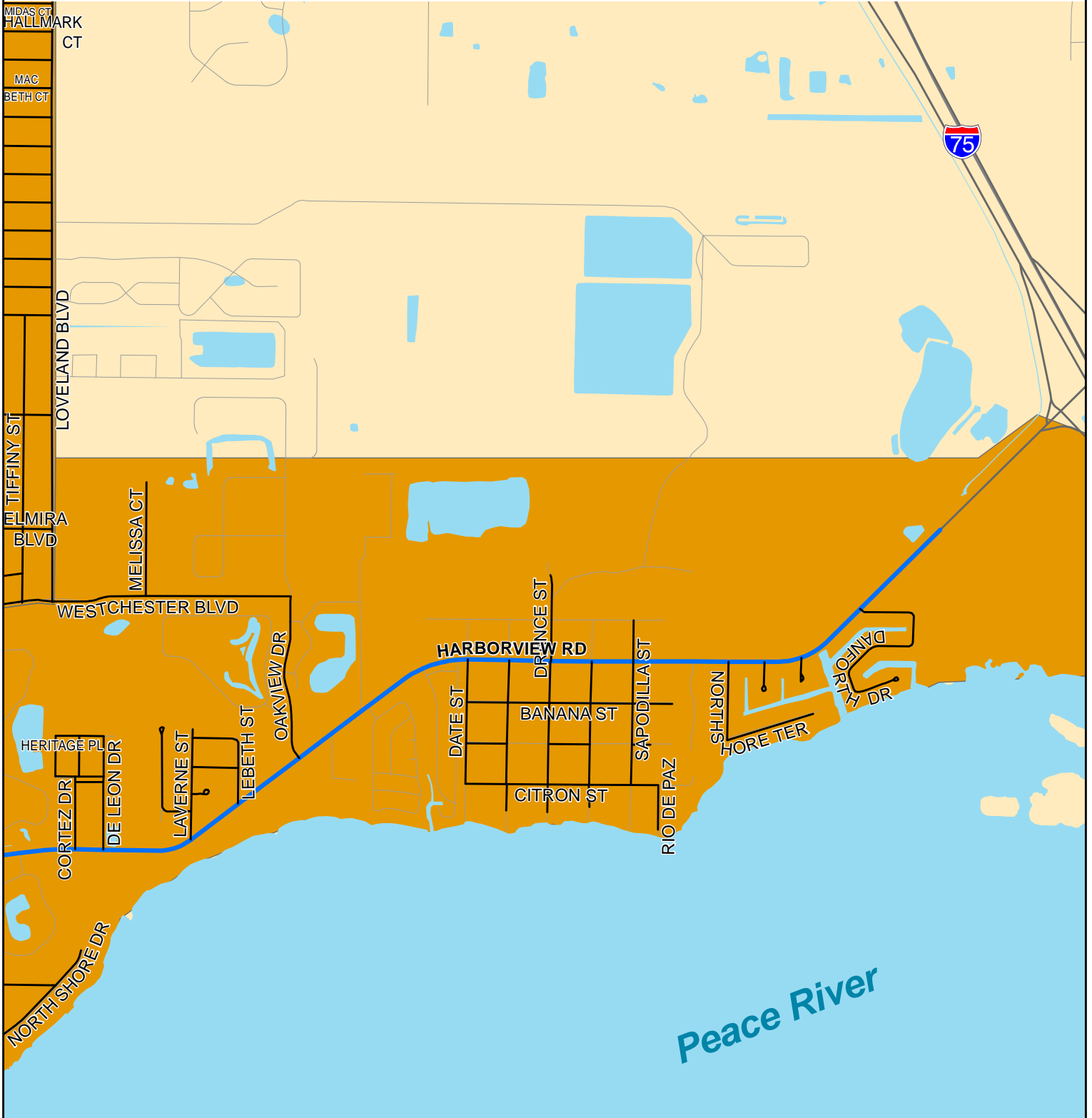


This map is a representation of compiled public information. It is believed to be an accurate and true depiction for the stated purpose, but Charlotte County and its employees make no guarantees, implied or otherwise, to the accuracy, or completeness. We therefore do not accept any responsibilities as to its use. This is not a survey or is it to be used for design. Reflected Dimensions are for informational purposes only and may have been rounded to the nearest tenth. For precise dimensions, please refer to recorded plats and related documents.



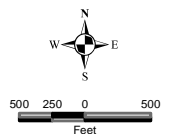
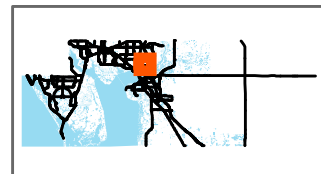
Right-of-Way Mowing North County

Greater Port Charlotte - Area 14



Stateplane Projection
Datum: NAD83
Units: Feet
Source: Public Works
Metadata available upon request

- Greater Port Charlotte 603.61 +/- Centerline Miles
- Road & Bridge 91.0 +/- Miles
- Major Roads
- Other Roads
- MSBU

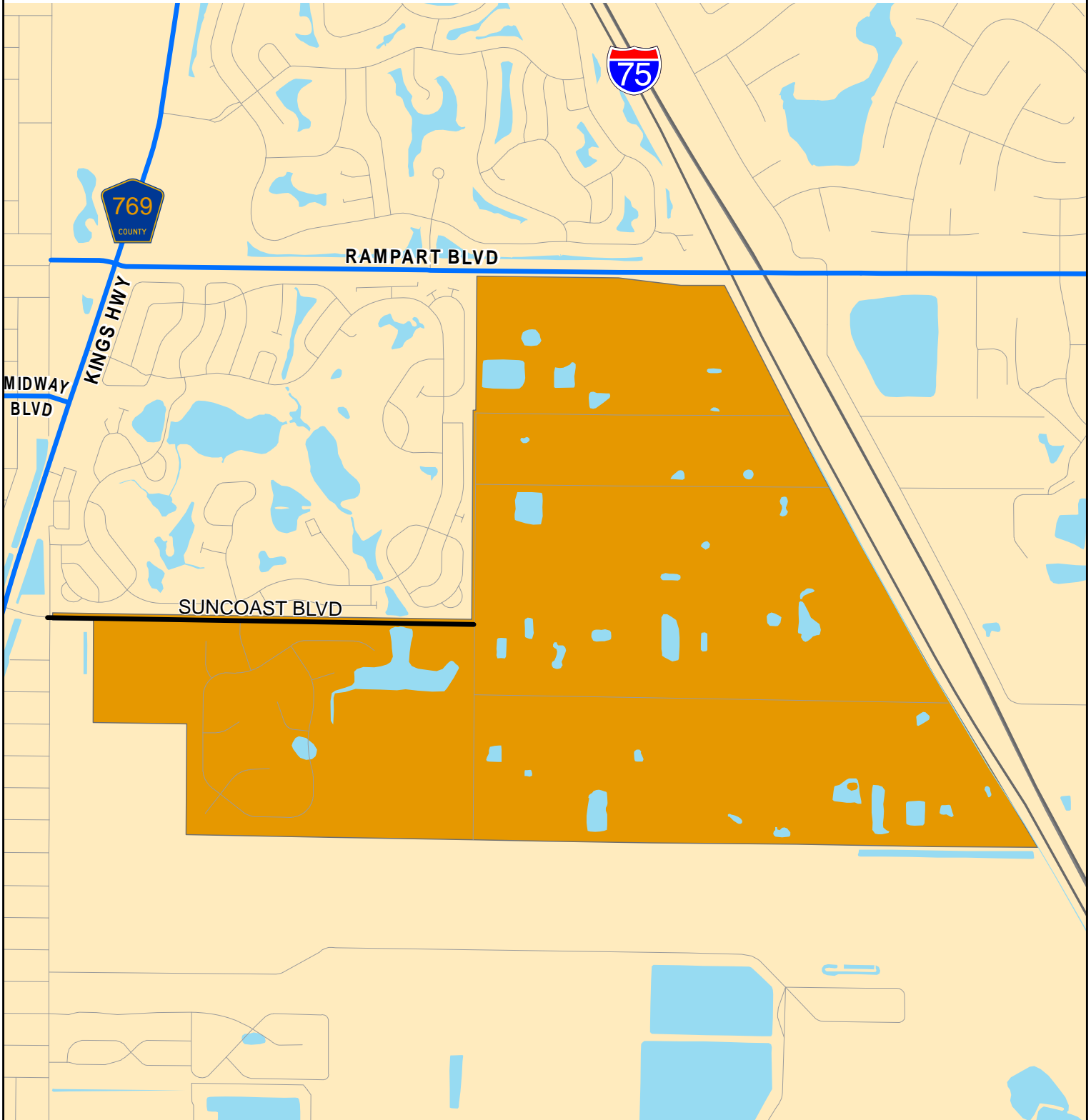


This map is a representation of compiled public information. It is believed to be an accurate and true depiction for the stated purpose, but Charlotte County and its employees make no guarantees, implied or otherwise, to the accuracy, or completeness. We therefore do not accept any responsibilities as to its use. This is not a survey or it is to be used for design. Reflected Dimensions are for informational purposes only and may have been rounded to the nearest tenth. For precise dimensions, please refer to recorded plats and related documents.



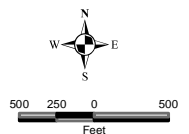
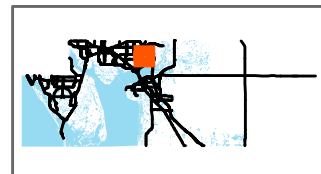
Right-of-Way Mowing North County

Suncoast Blvd. .76 +/- Miles



Stateplane Projection
Datum: NAD83
Units: Feet
Source: Public Works
Metadata available upon request

- Suncoast Blvd. .76 +/- Centerline Miles
- Road & Bridge 91.0 +/- Miles
- Major Roads
- Other Roads
- MSBU



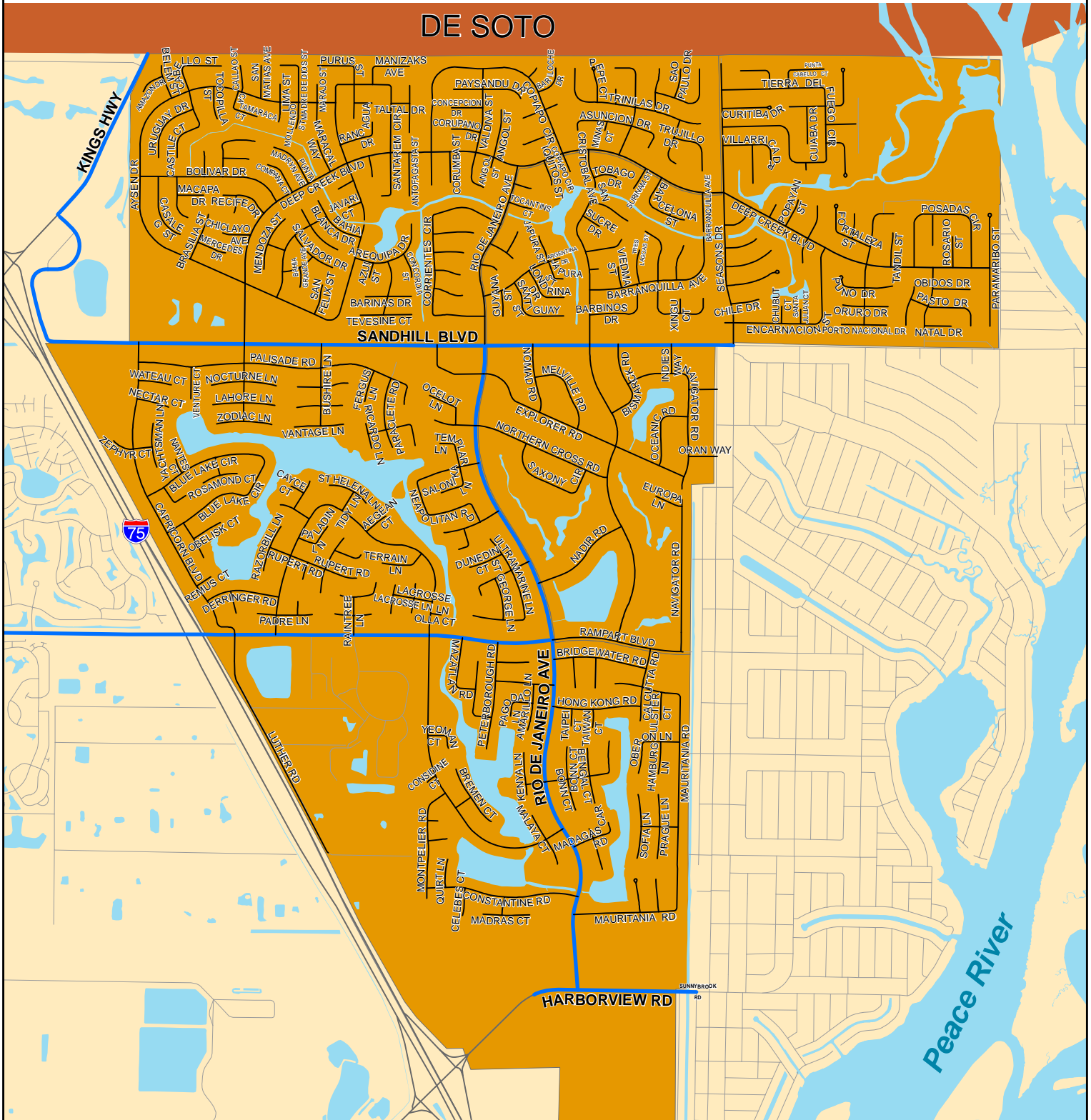
This map is a representation of compiled public information. It is believed to be an accurate and true depiction for the stated purpose, but Charlotte County and its employees make no guarantees, implied or otherwise, to the accuracy, or completeness. We therefore do not accept any responsibilities as to its use. This is not a survey or it is to be used for design. Referenced Dimensions are for informational purposes only and may have been rounded to the nearest tenth. For precise dimensions, please refer to recorded plats and related documents.



Right-of-Way Mowing North County

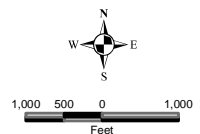
Deep Creek 65.79 +/- Miles

DE SOTO



Stateplane Projection
Datum: NAD83
Units: Feet
Source: Public Works
Metadata available upon request

- Deep Creek 65.79 +/- Centerline Miles
- Road & Bridge 91.0 +/- Miles
- Major Roads
- Other Roads
- MSBU

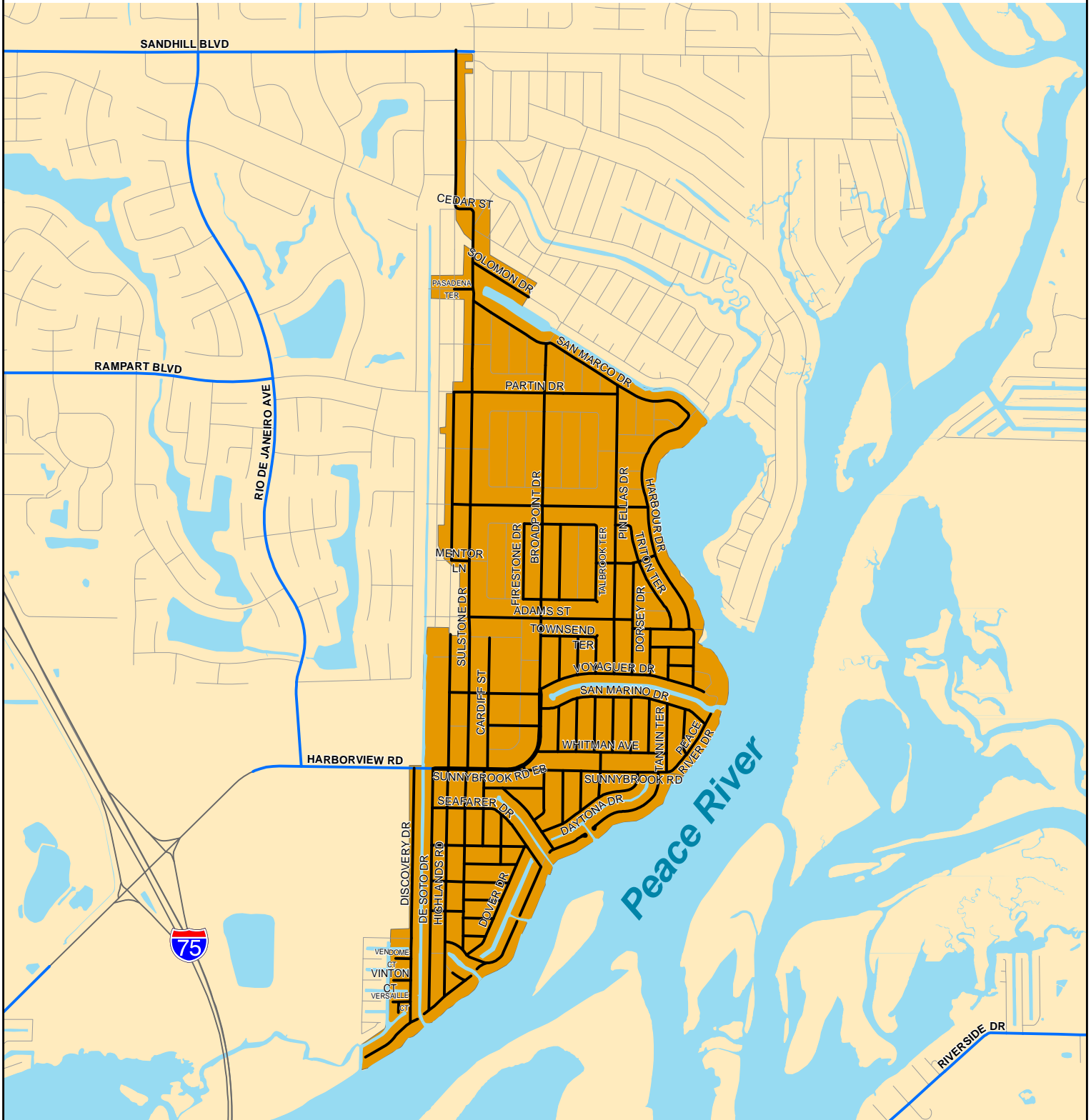


This map is a representation of compiled public information. It is believed to be an accurate and true depiction for the stated purpose, but Charlotte County and its employees make no guarantees, implied or otherwise, to the accuracy, or completeness. We therefore do not accept any responsibilities as to its use. This is not a survey or it to be used for design. Reflected Dimensions are for informational purposes only and may have been rounded to the nearest tenth. For precise dimensions, please refer to recorded plats and related documents.



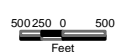
Right-of-Way Mowing North County

Harbour Heights 25.97 +/- Miles



Stateplane Projection
Datum: NAD83
Units: Feet
Source: Public Works
Metadata available upon request

- Harbour Heights 25.97 +/- Centerline Miles
- Road & Bridge 91.0 +/- Miles
- Major Roads
- Other Roads
- MSBU



This map is a representation of compiled public information. It is believed to be an accurate and true depiction for the stated purpose, but Charlotte County and its employees make no guarantees, implied or otherwise, to the accuracy, or completeness. We therefore do not accept any responsibilities as to its use. This is not a survey or it is to be used for design. Reflected Dimensions are for informational purposes only and may have been rounded to the nearest tenth. For precise dimensions, please refer to recorded plats and related documents.