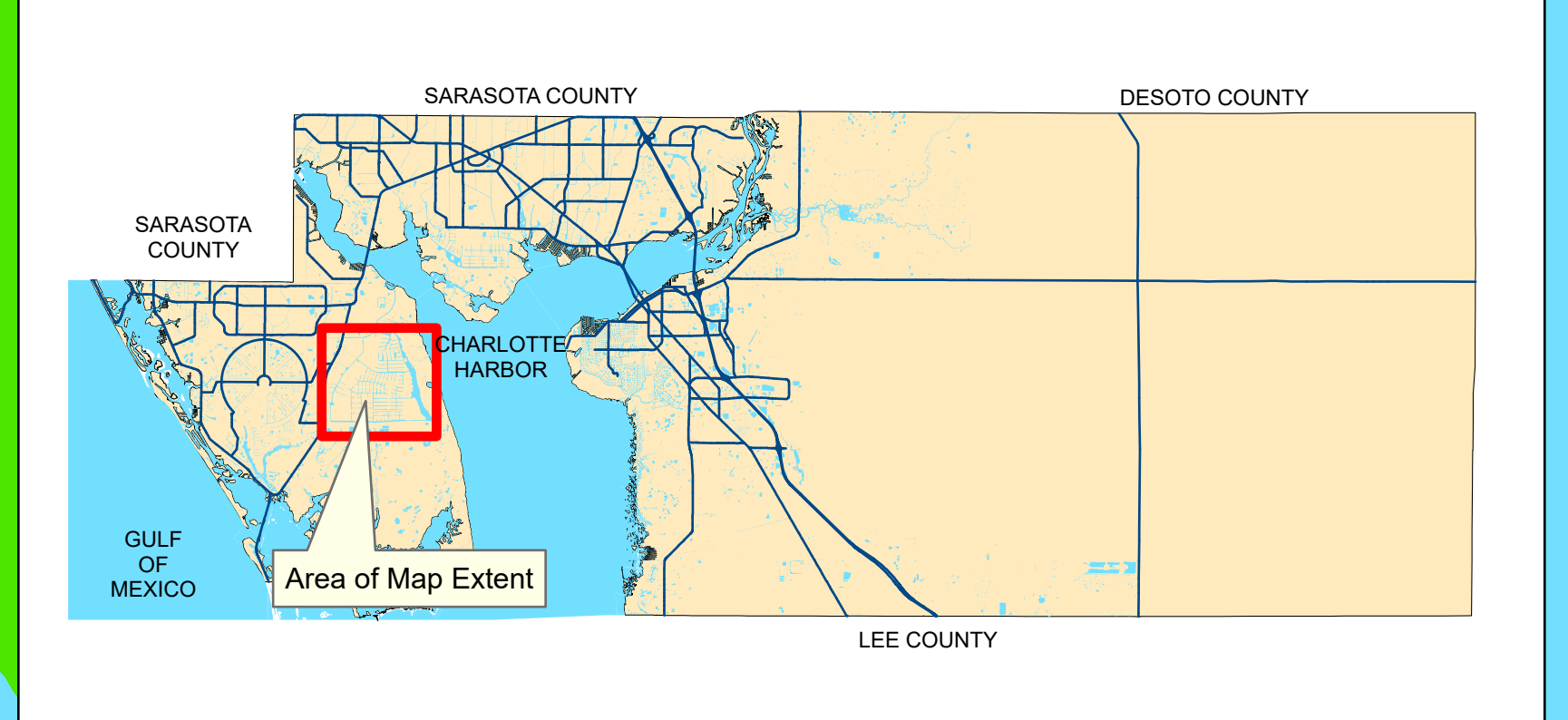
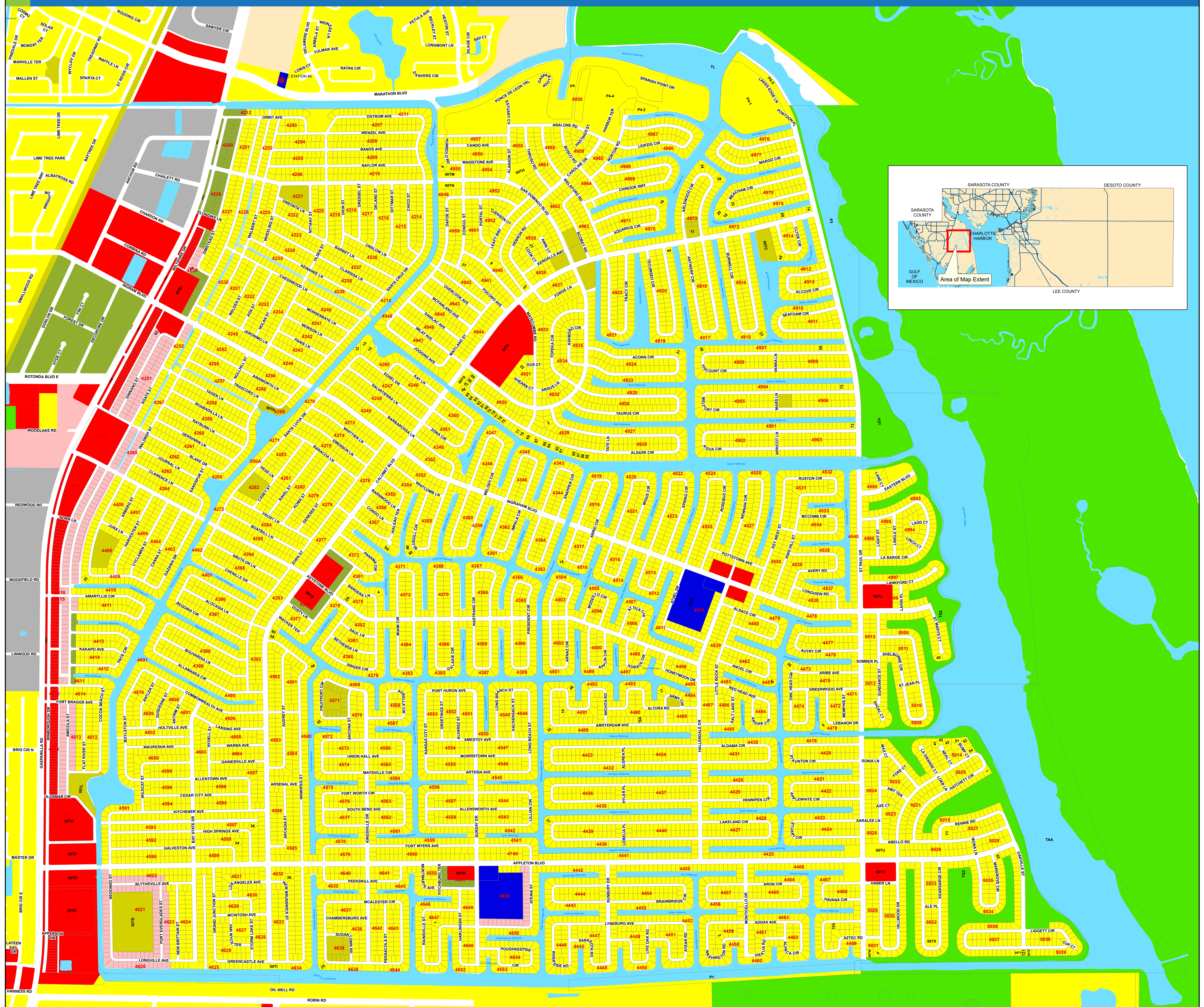


# CHARLOTTE COUNTY

## South Gulf Cove Subdivision Future Land Use




Stateplane Projection  
Datum: NAD83  
Units: Feet

Source: Community Development,  
Property Appraiser, CCGIS

Metadata available upon request

- Commercial
- Compact Growth Mixed Use
- High Density Residential
- Low Intensity Industrial
- Low Density Residential
- Medium Density Residential
- Parks & Recreation
- Public Lands & Facilities
- Preservation



(NOT TO SCALE)

This map is a representation of compiled public information. It is believed to be an accurate and true depiction for the stated purpose, but Charlotte County and its employees make no guarantee, implied or otherwise, to the accuracy or completeness. We therefore do not accept any responsibility as to its use. This is not a survey and it is to be used for design. Reflected dimensions are for informational purposes only and may be rounded to the nearest tenth. For precise dimensions, please refer to recorded plats and related documents.