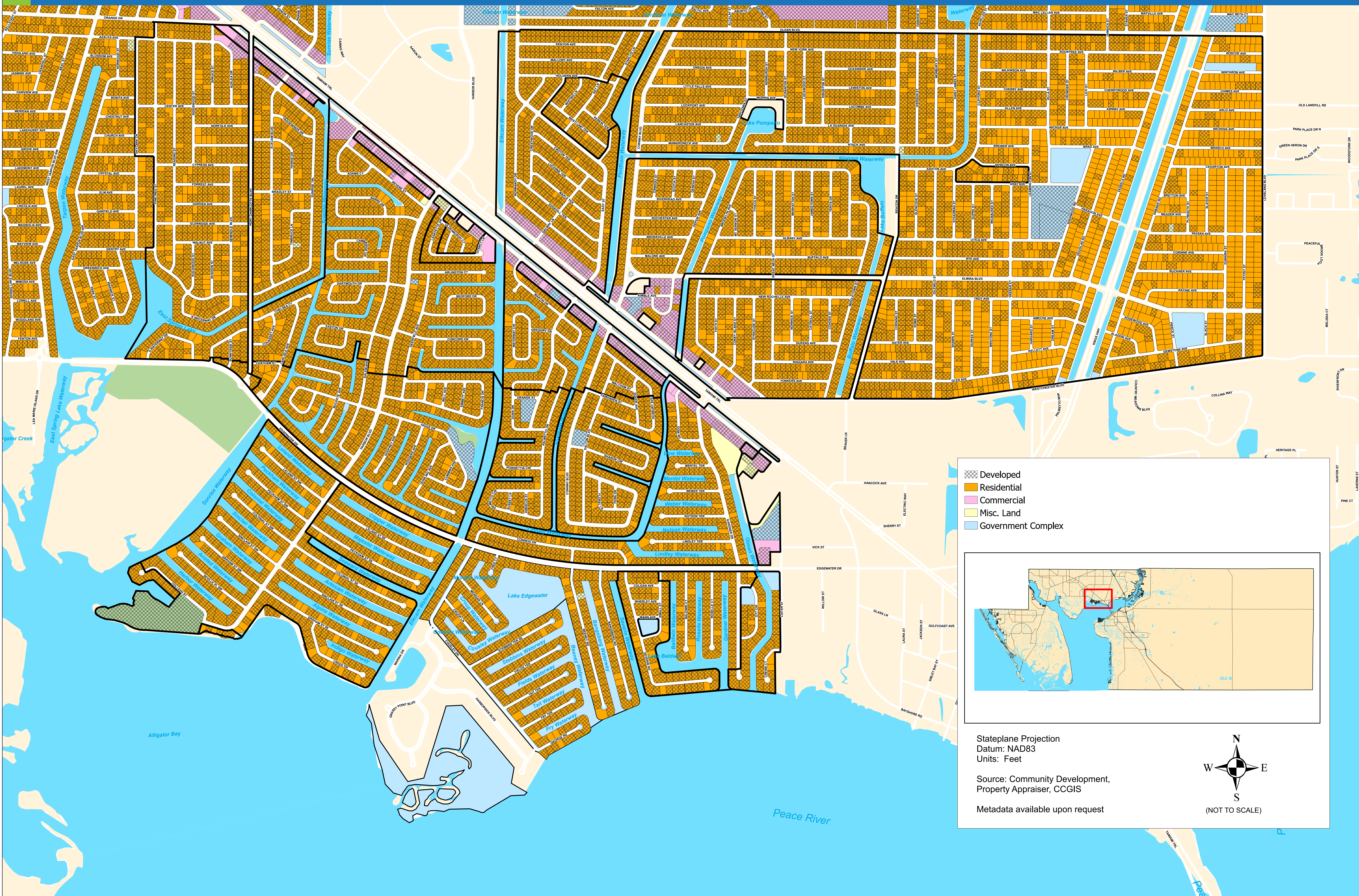


# CHARLOTTE COUNTY

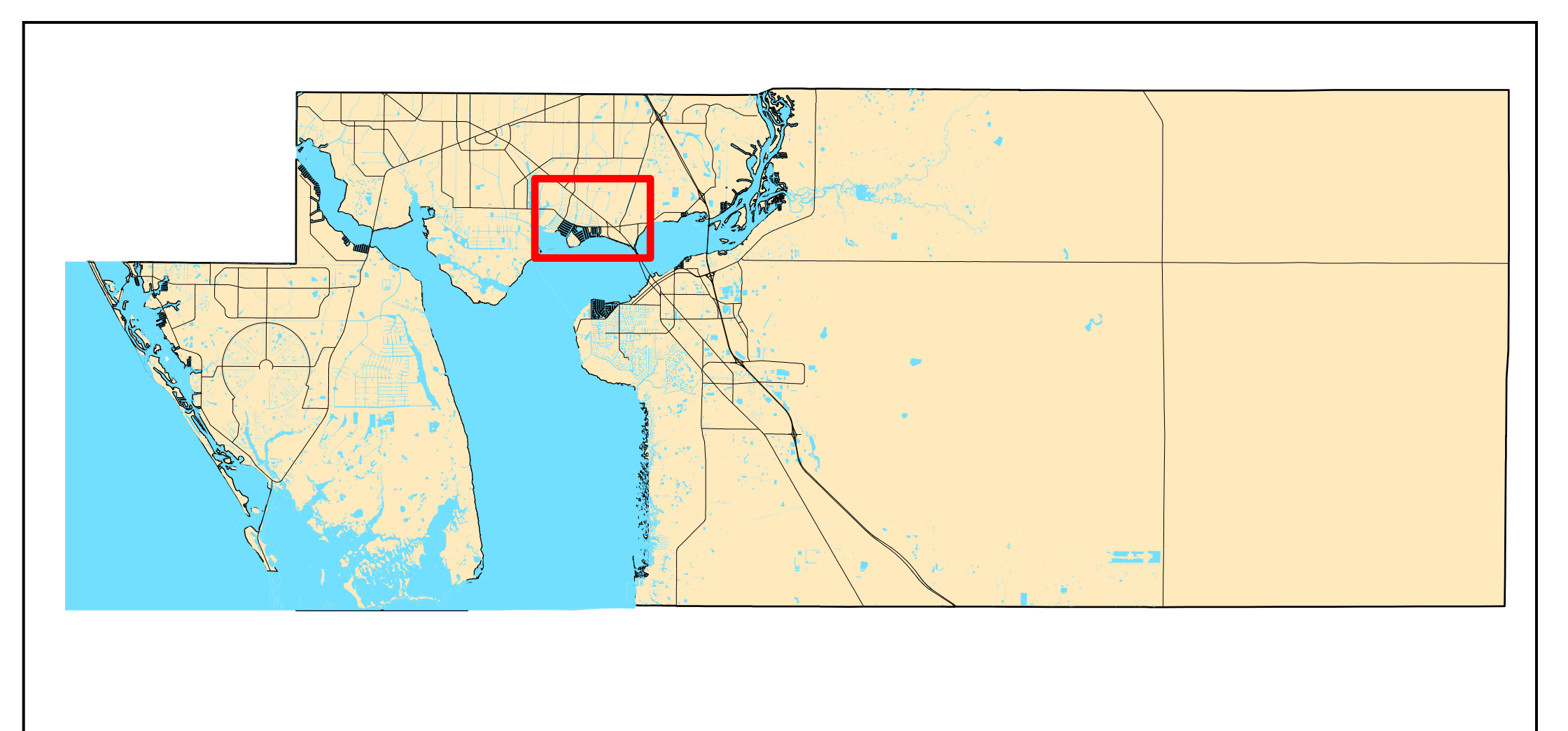
Port Charlotte Sections 1, 2, 3, 4, 5, 6, 7, 9, 11, 13, 25, 36, 39, 40, and 70




CHARLOTTE COUNTY  
Community Development



- Developed
- Residential
- Commercial
- Misc. Land
- Government Complex



Stateplane Projection  
Datum: NAD83  
Units: Feet  
  
Source: Community Development,  
Property Appraiser, CCGIS  
  
Metadata available upon request



(NOT TO SCALE)

This map is a representation of compiled public information. It is believed to be an accurate and true depiction for the stated purpose, but Charlotte County and its employees make no guaranties, implied or otherwise, to the accuracy, or completeness. We therefore do not accept any responsibilities as to its use. This is not a survey or is it to be used for design. Reflected Dimensions are for informational purposes only and may have been rounded to the nearest tenth. For precise dimensions, please refer to recorded plats and related documents.