CHARLOTTE COUNTY

Active Developments of Regional Impact (DRI's)

CHARLOTTE COUNTY
Community Development

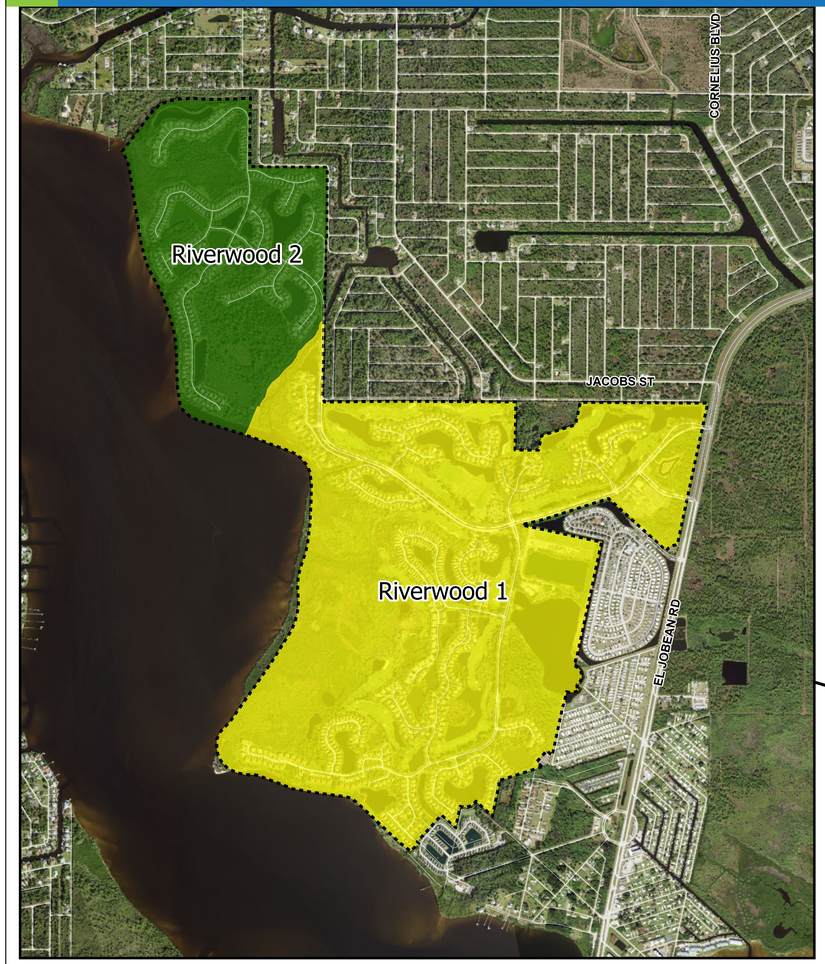

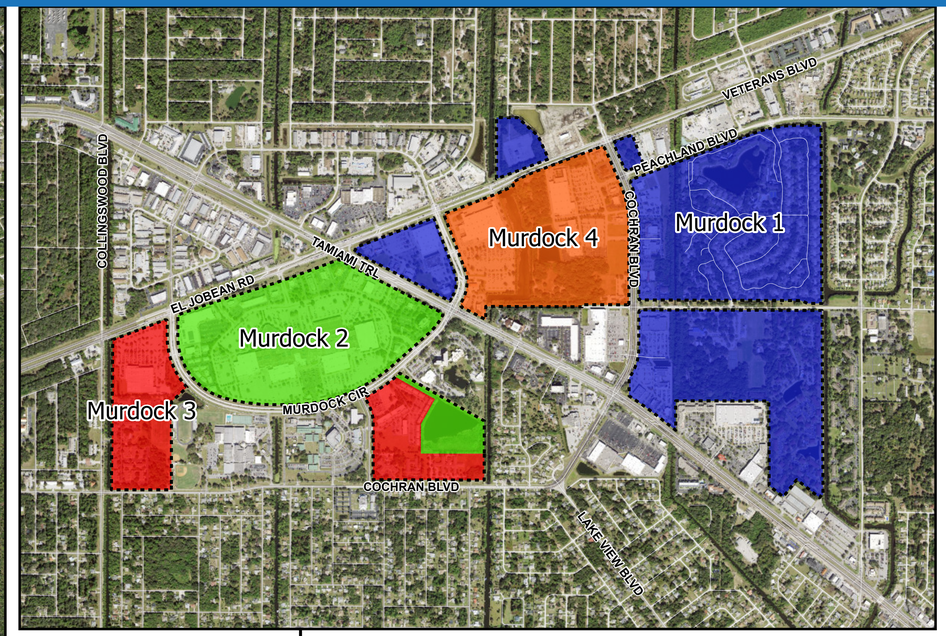

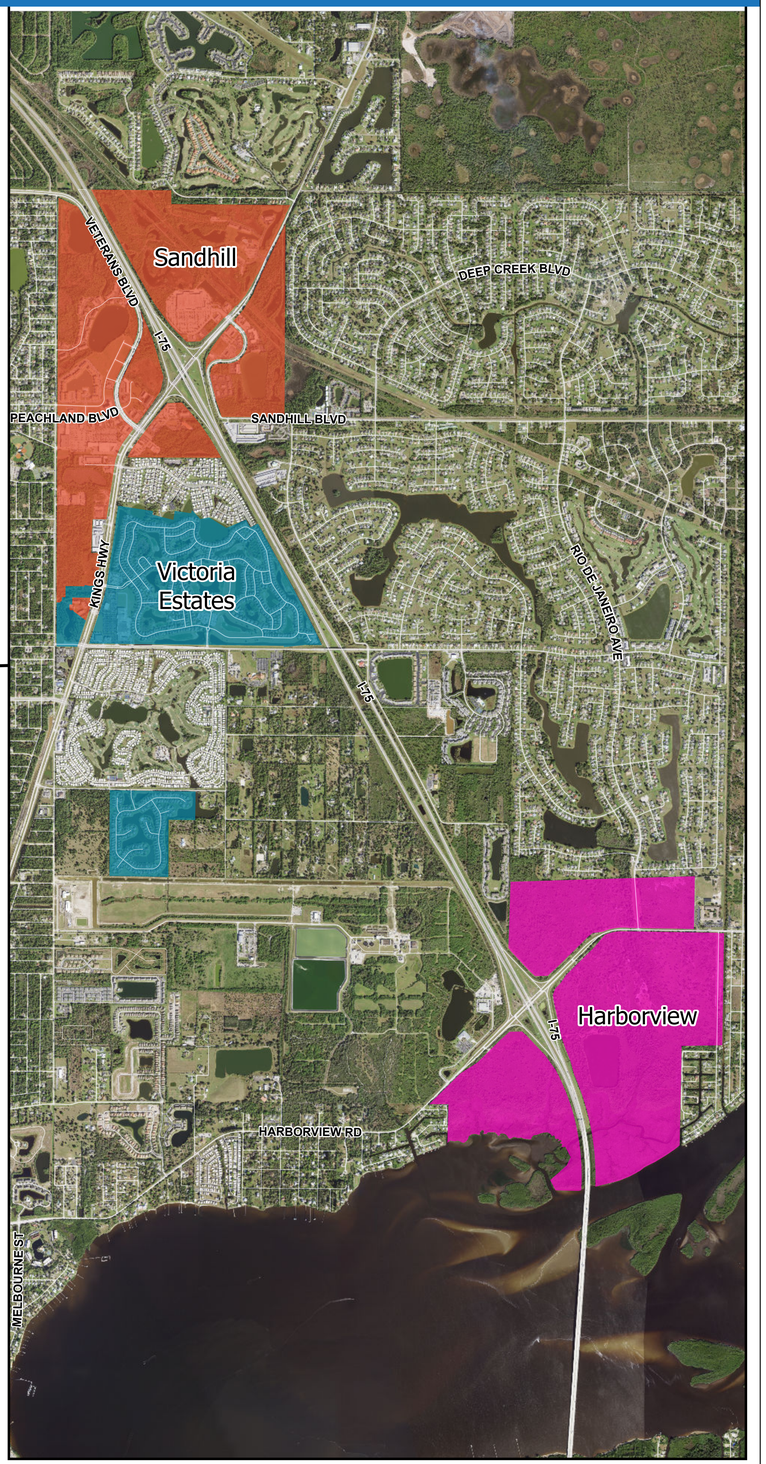

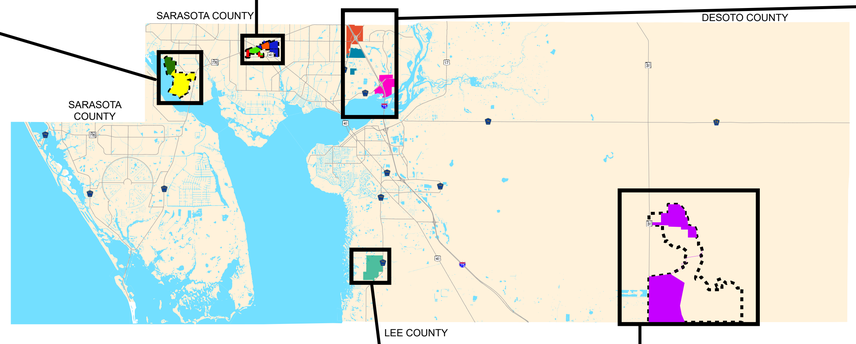

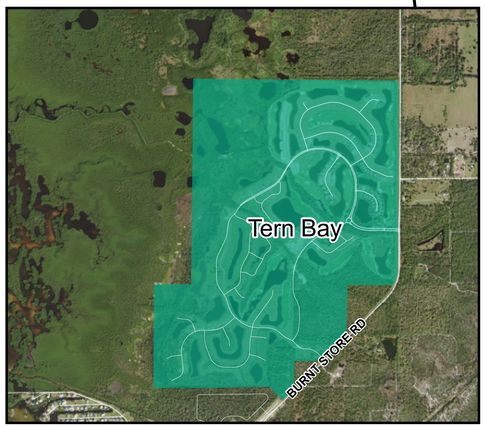

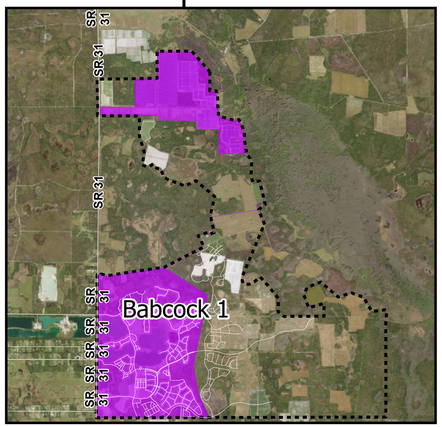

Active DRI

- Babcock Master
- Babcock 1
- Harborview
- Tern Bay
- Murdock Master
- Murdock 1
- Murdock 2
- Murdock 3
- Murdock 4
- Riverwood Master
- Riverwood 1
- Riverwood 2
- Sandhill
- Victoria Estates

© Copyright 2023 Port Charlotte, FL by Charlotte County

Updated: 8/17/2023 4:48 PM by: Matheis - 4341

N W E S

(NOT TO SCALE)

Stateplane Projection
Datum: NAD83
Units: Feet

Source: Community Development, SWFWMD, CCGIS

Metadata available upon request

S\Projects\Website\Solodev\WebsiteMapProjects\APRX\ActiveDRILocations\ActiveDRILocations.aprx

This map is a representation of compiled public information. It is believed to be an accurate and true depiction for the stated purpose, but Charlotte County and its employees make no guaranties, implied or otherwise, to the accuracy, or completeness. We therefore do not accept any responsibilities as to its use. This is not a survey or is it to be used for design. Reflected Dimensions are for Informational purposes only and may have been rounded to the nearest tenth. For precise dimensions, please refer to recorded plats and related documents.